

DRAFT COASTAL LAND USE MAP TAMIL NADU

Tirunelveli & Thoothukudi Districts

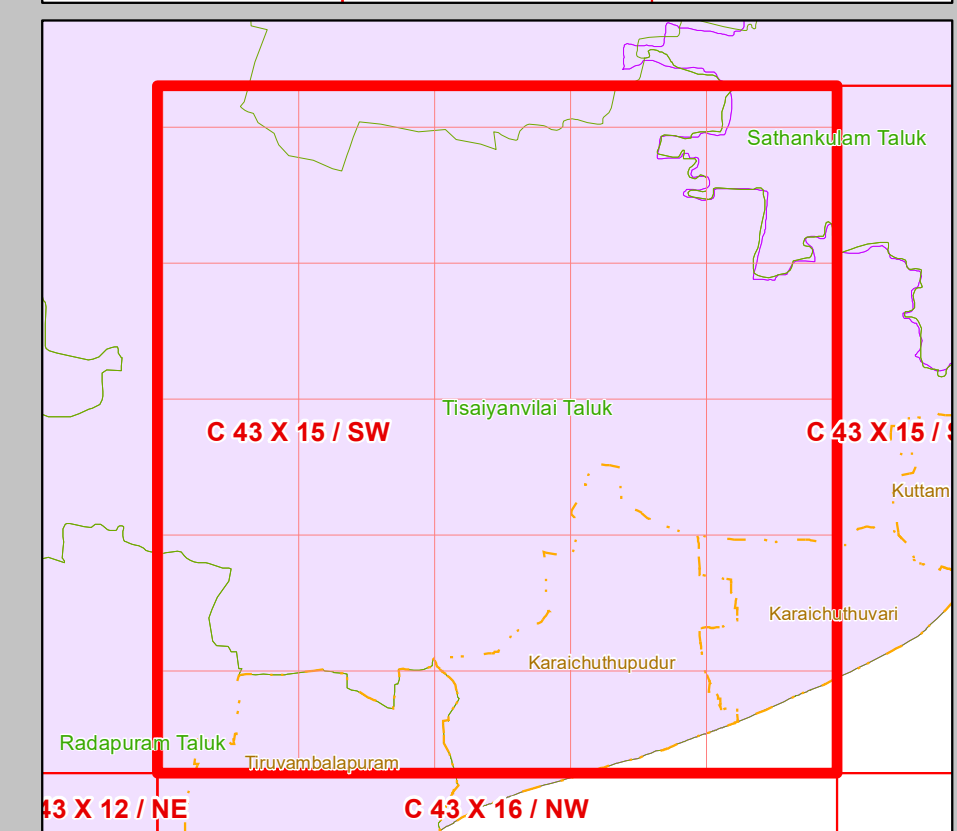
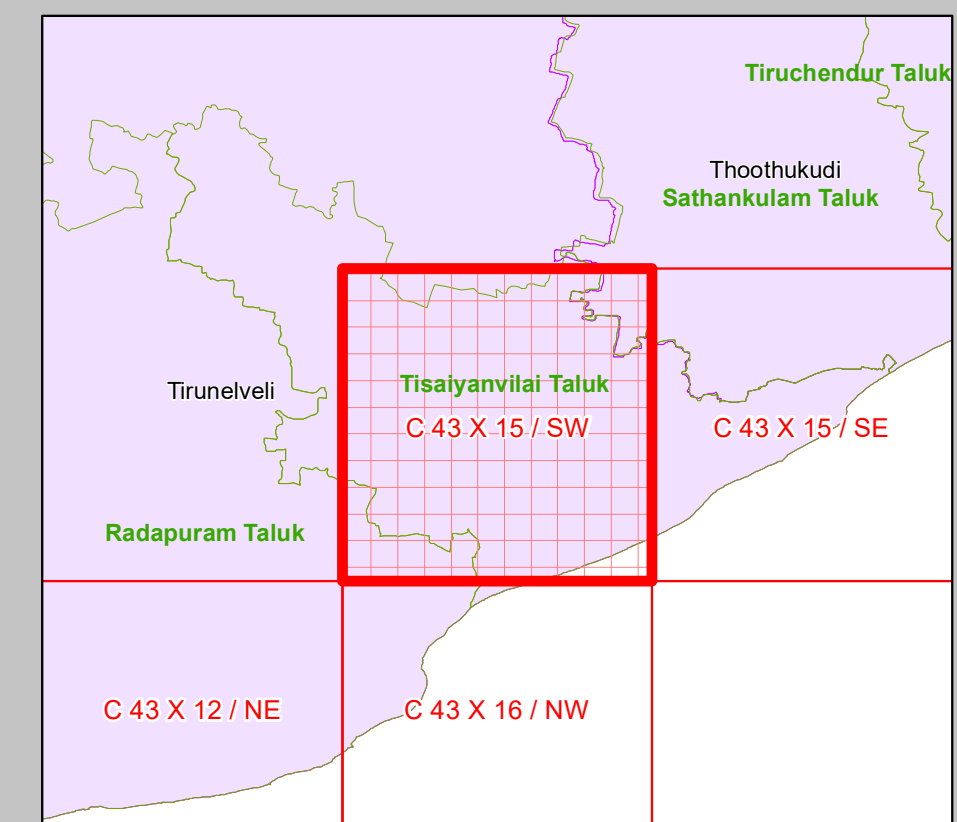
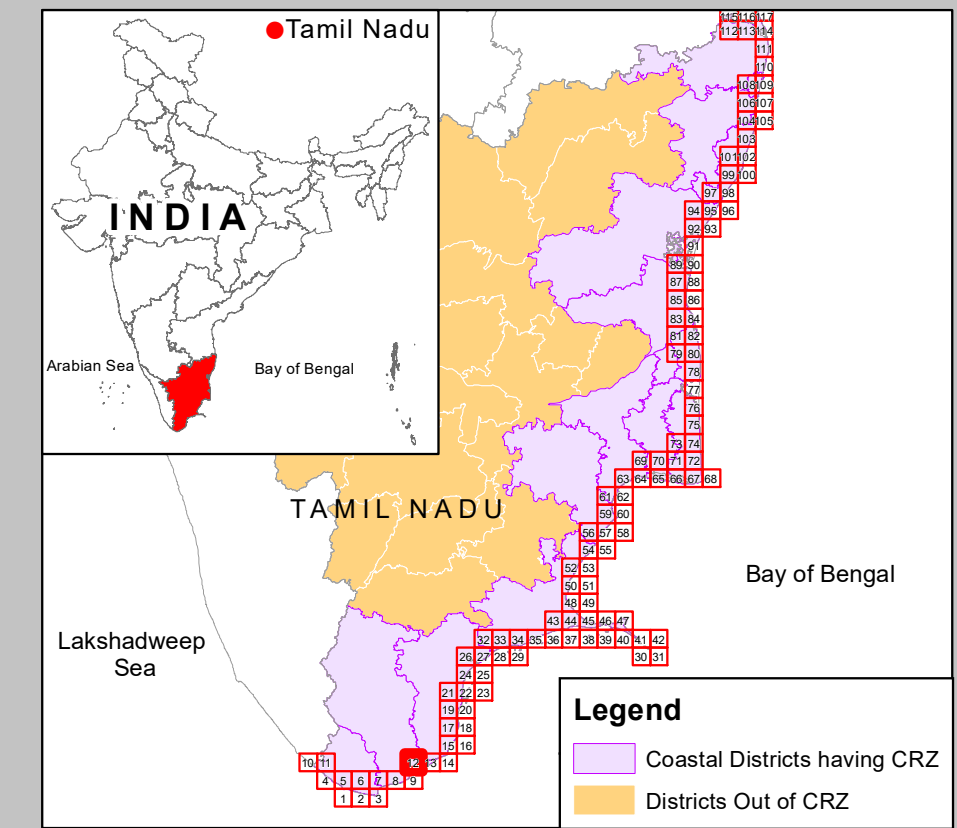
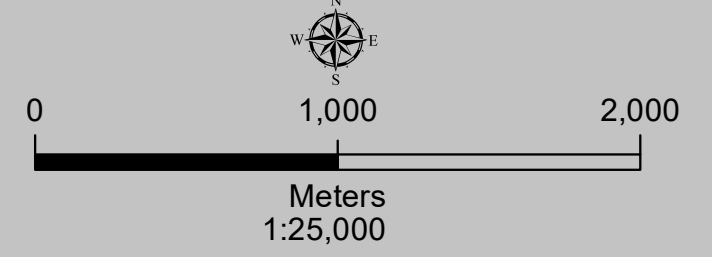
Sheet No: C 43 X 15 / SW

Edition: June, 2023

Projection :- UTM

Datum :- WGS 1984

Map No. : TN 12



Legend

- Lighthouse
 - Fish Landing Centre
 - Fishing Harbour
 - Fishing Port
 - Helipad
 - Health Center/Hospital
 - Multipurpose Evacuation Centre
 - Educational Institution
 - Road
 - Seawall
 - High Tide Line
 - Low Tide Line
 - Hazard Line
 - CRZ Boundary
 - Municipal/Urban Boundary
 - Taluk Boundary
 - District Boundary
- ### LANDUSE CATEGORIES ESAs
- Mangrove
 - Mudflat
 - Corals and Coral Reef
 - Sand Dune/Coastal Dune
 - Reserve Forest
 - Marine Protected Area
 - Salt Marsh
 - Seagrass bed
 - Turtle Nesting Ground
 - Nesting Grounds of Bird
 - Archaeological Importance and Heritage Site
 - Eco-Sensitive Zone

OTHERS

- Agricultural Land
- Habitation/Settlement
- Tank/Pond/Lake
- Saltpan
- Aquaculture Pond
- Breakwater/Jetty/Groyne
- Port/Harbour
- Rock Exposure
- Saline Area Vegetated
- Beach or Sandy Patch
- Rocky Coast
- Rocky Outcrop
- Sand Bar/Barrier Island
- Sand with Vegetation
- Sand Dune/Coastal Dune (Beyond CRZ Boundary)
- Mining Area/Dump
- Road
- Railway
- Open/Vacant Land
- Spit
- Reclaimed Area
- Intertidal Area
- River/Stream/Canal/Drain

DATA SOURCE
 I) National Centre for Sustainable Coastal Management
 1) HTL, 2) LTL, 3) CRZ Regulation Line 4) ESAs 5) Infrastructure Facilities such as Lighthouse, Road, Breakwater/Jetty/ Groyne, Landuse, etc.,
 II) Survey of India
 1) Hazard Line
 III) Tamil Nadu Coastal Zone Management Authority
 1) Administrative Boundaries, Fish Landing Centre, Port Limit, etc.,
 2) Health Center/Hospital 3) Helipad 4) Multipurpose Evacuation Centre
 5) Educational Institution

ABBREVIATIONS
 CRZ : Coastal Regulation Zone
 NDZ : No Development Zone
 CVCA : Critically Vulnerable Coastal Areas

Updated During 2019 - 2022

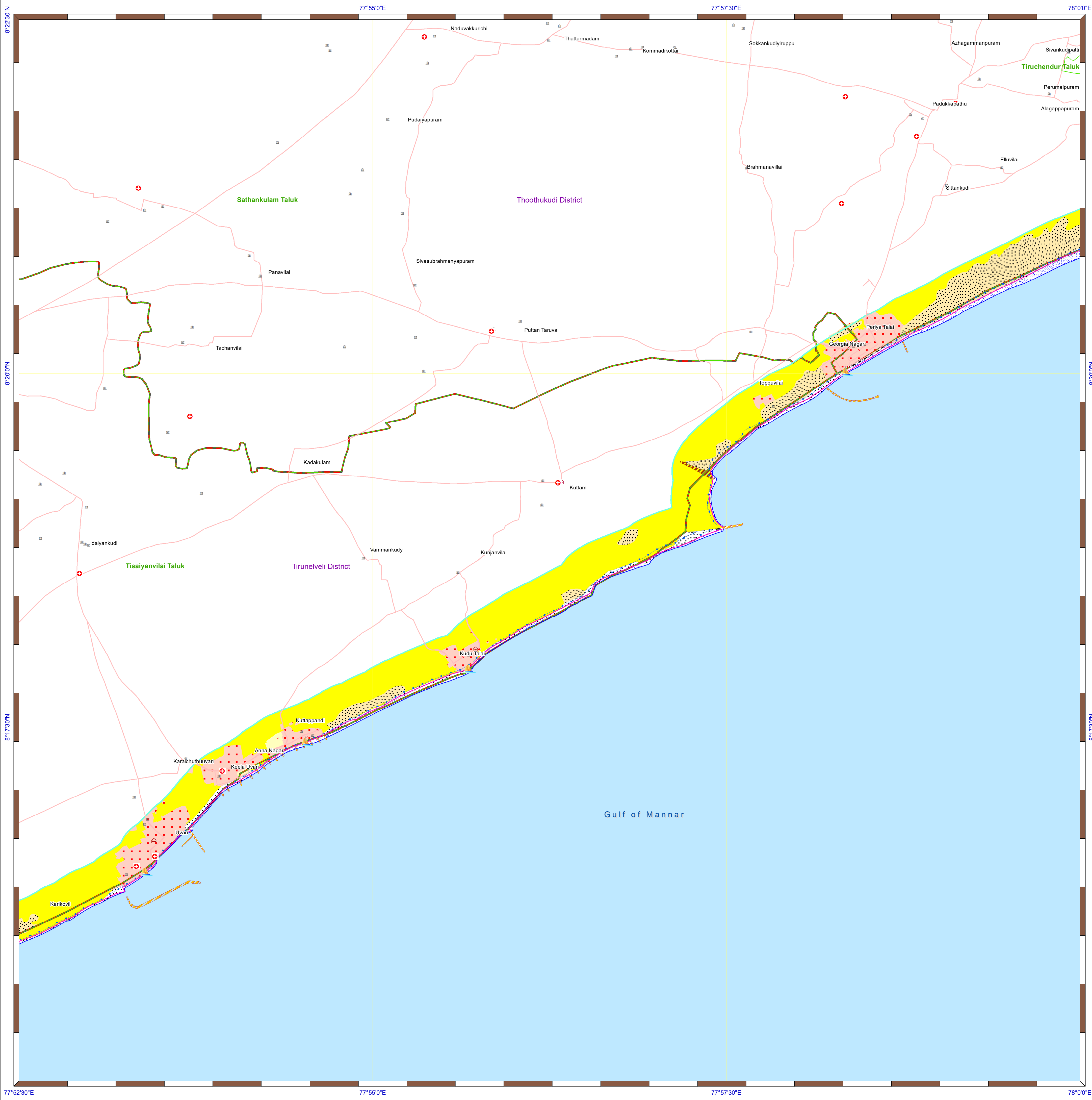
DRAFT COASTAL LANDUSE MAP PREPARED ALONG WITH DRAFT CZMP (AS PER CRZ NOTIFICATION, 2019)



National Centre for Sustainable Coastal Management
 (Ministry of Environment, Forest & Climate Change)
 Chennai - 600 025



Department of Environment and Climate Change
 Government of Tamil Nadu



DRAFT COASTAL LAND USE MAP TAMIL NADU

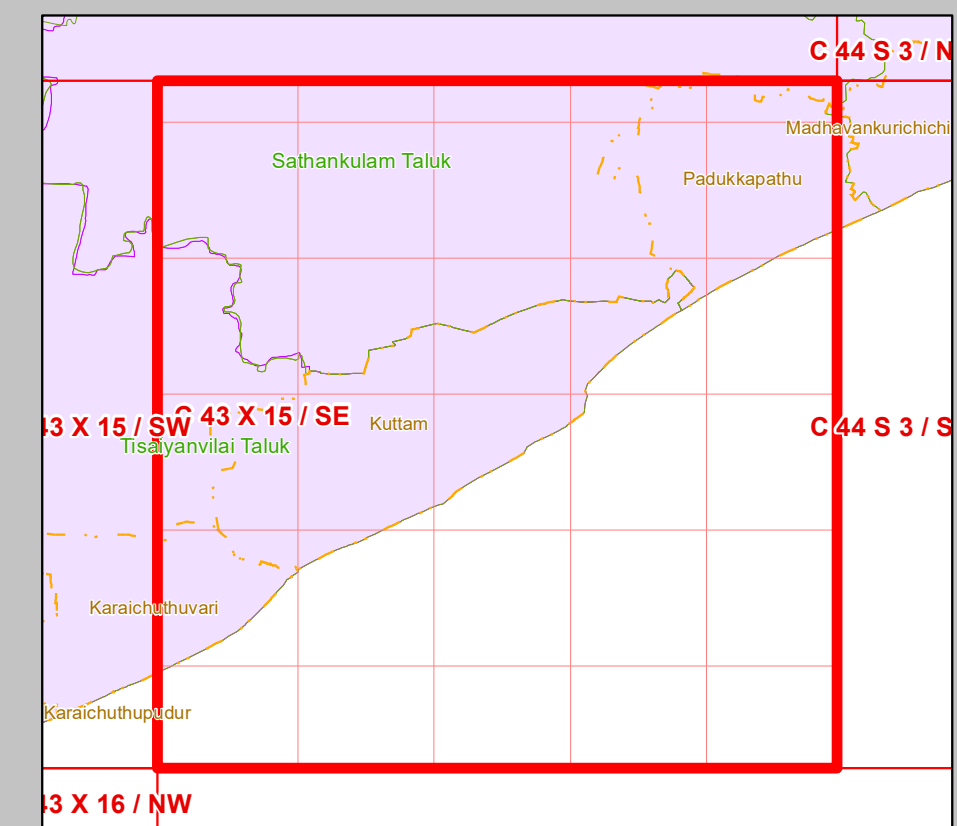
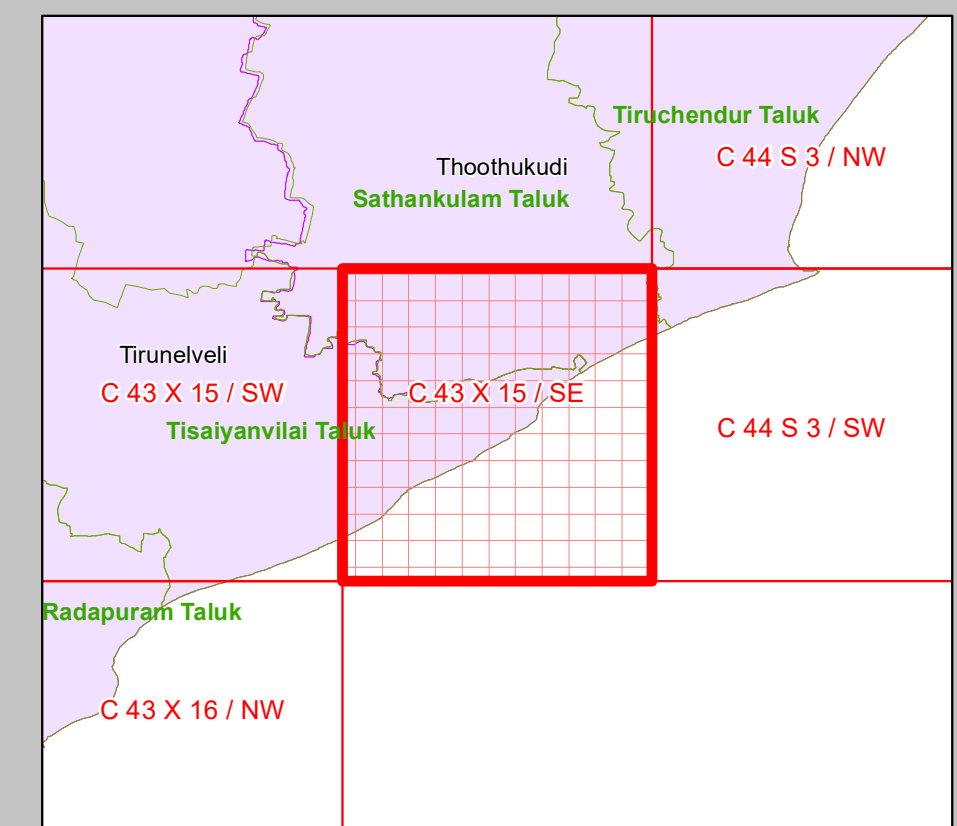
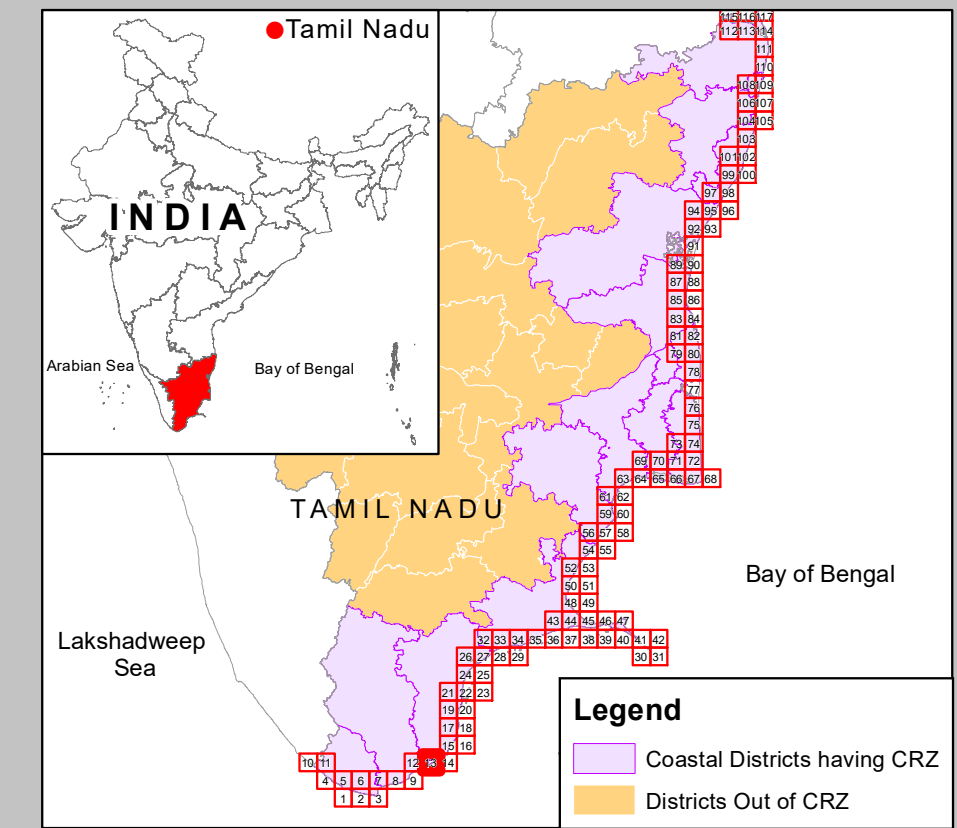
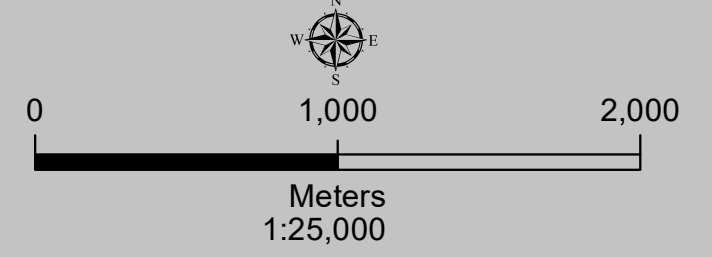
Tirunelveli & Thoothukudi Districts

Sheet No: C 43 X 15 / SE

Edition: June, 2023

Projection :- UTM Datum :- WGS 1984

Map No. : TN 13



Legend

- Lighthouse
- Fish Landing Centre
- Fishing Harbour
- Fishing Port
- Helipad
- Health Center/Hospital
- Multipurpose Evacuation Centre
- Educational Institution
- Road
- Seawall
- High Tide Line
- Low Tide Line
- Hazard Line
- CRZ Boundary
- Municipal/Urban Boundary
- Taluk Boundary
- District Boundary

LANDUSE CATEGORIES ESAs

- Mangrove
- Mudflat
- Corals and Coral Reef
- Sand Dune/Coastal Dune
- Reserve Forest
- Marine Protected Area
- Salt Marsh
- Seagrass bed
- Turtle Nesting Ground
- Nesting Grounds of Bird
- Archaeological Importance and Heritage Site
- Eco-Sensitive Zone

OTHERS

- Agricultural Land
- Habitation/Settlement
- Tank/Pond/Lake
- Saltpan
- Aquaculture Pond
- Port/Harbour
- Breakwater/Jetty/Groyne
- Rock Exposure
- Saline Area Vegetated
- Beach or Sandy Patch
- Rocky Coast
- Rock Outcrop
- Sand Bar/Barrier Island
- Sand with Vegetation
- Sand Dune/Coastal Dune (Beyond CRZ Boundary)
- Mining Area/Dump
- Road
- Railway
- Open/Vacant Land
- Spit
- Reclaimed Area
- Intertidal Area
- River/Stream/Canal/Drain

DATA SOURCE
 I) National Centre for Sustainable Coastal Management
 1) HTL, 2) LTL, 3) CRZ Regulation Line 4) ESAs 5) Infrastructure Facilities such as Lighthouse, Road, Breakwater/Jetty/ Groyne, Landuse, etc.,
 II) Survey of India
 1) Hazard Line
 III) Tamil Nadu Coastal Zone Management Authority
 1) Administrative Boundaries, Fish Landing Centre, Port Limit, etc.
 2) Health Center/Hospital 3) Helipad 4) Multipurpose Evacuation Centre
 5) Educational Institution

ABBREVIATIONS
 CRZ : Coastal Regulation Zone
 NDZ : No Development Zone
 CVCA : Critically Vulnerable Coastal Areas

Updated During 2019 - 2022

DRAFT COASTAL LANDUSE MAP PREPARED ALONG WITH DRAFT CZMP (AS PER CRZ NOTIFICATION, 2019)

Prepared by



National Centre for Sustainable Coastal Management
 (Ministry of Environment, Forest & Climate Change)
 Chennai - 600 025



Department of Environment and Climate Change
 Government of Tamil Nadu

DRAFT COASTAL LAND USE MAP TAMIL NADU

Thoothukudi District

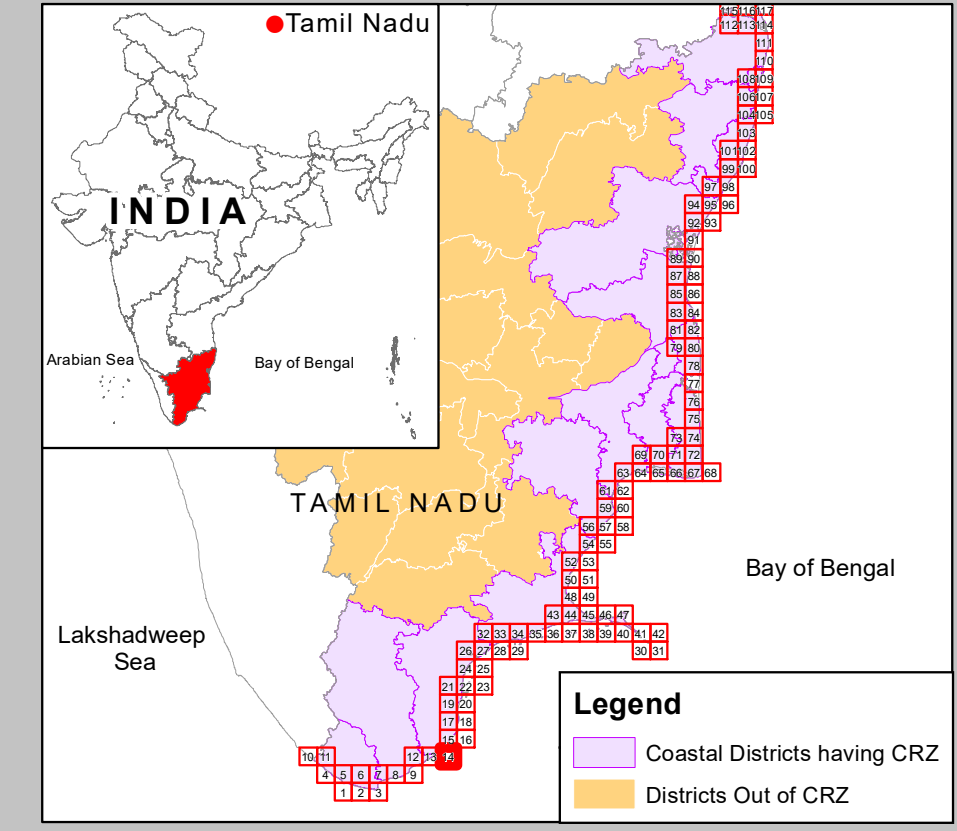
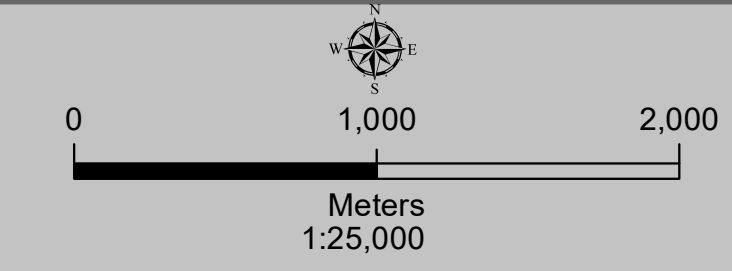
Sheet No: C 44 S 3 / SW

Edition: June, 2023

Projection :- UTM

Datum :- WGS 1984

Map No. : TN 14



Legend

- Lighthouse
- Fish Landing Centre
- Fishing Harbour
- Fishing Port
- Helipad
- Health Center/Hospital
- Multipurpose Evacuation Centre
- Educational Institution
- Road
- Seawall
- High Tide Line
- Low Tide Line
- Hazard Line
- CRZ Boundary
- Municipal/Urban Boundary
- Taluk Boundary
- District Boundary

LANDUSE CATEGORIES ESAs

- Mangrove
- Mudflat
- Corals and Coral Reef
- Sand Dune/Coastal Dune
- Reserve Forest
- Marine Protected Area
- Salt Marsh
- Seagrass bed
- Turtle Nesting Ground
- Nesting Grounds of Bird
- Archaeological Importance and Heritage Site
- Eco-Sensitive Zone

OTHERS

- Agricultural Land
- Habitation/Settlement
- Tank/Pond/Lake
- Saltpan
- Aquaculture Pond
- Breakwater/Jetty/Groyne
- Port/Harbour
- Rock Exposure
- Saline Area Vegetated
- Beach or Sandy Patch
- Rocky Coast
- Rocky Coast
- Rock Outcrop
- Sand Bar/Barrier Island
- Sand with Vegetation
- Sand Dune/Coastal Dune (Beyond CRZ Boundary)
- Mining Area/Dump
- Road
- Railway
- Open/Vacant Land
- Spit
- Reclaimed Area
- Intertidal Area
- River/Stream/Canal/Drain

DATA SOURCE

- I) National Centre for Sustainable Coastal Management
 - 1) HTL, 2) LTL, 3) CRZ Regulation Line 4) ESAs 5) Infrastructure Facilities such as Lighthouse, Road, Breakwater/Jetty/ Groyne, Landuse, etc.,
- II) Survey of India
 - 1) Hazard Line
- III) Tamil Nadu Coastal Zone Management Authority
 - 1) Administrative Boundaries, Fish Landing Centre, Port Limit, etc.
 - 2) Health Center/Hospital 3) Helipad 4) Multipurpose Evacuation Centre
 - 5) Educational Institution

ABBREVIATIONS

- CRZ : Coastal Regulation Zone
- NDZ : No Development Zone
- CVCA : Critically Vulnerable Coastal Areas

Updated During 2019 - 2022

DRAFT COASTAL LANDUSE MAP PREPARED ALONG WITH DRAFT CZMP (AS PER CRZ NOTIFICATION, 2019)

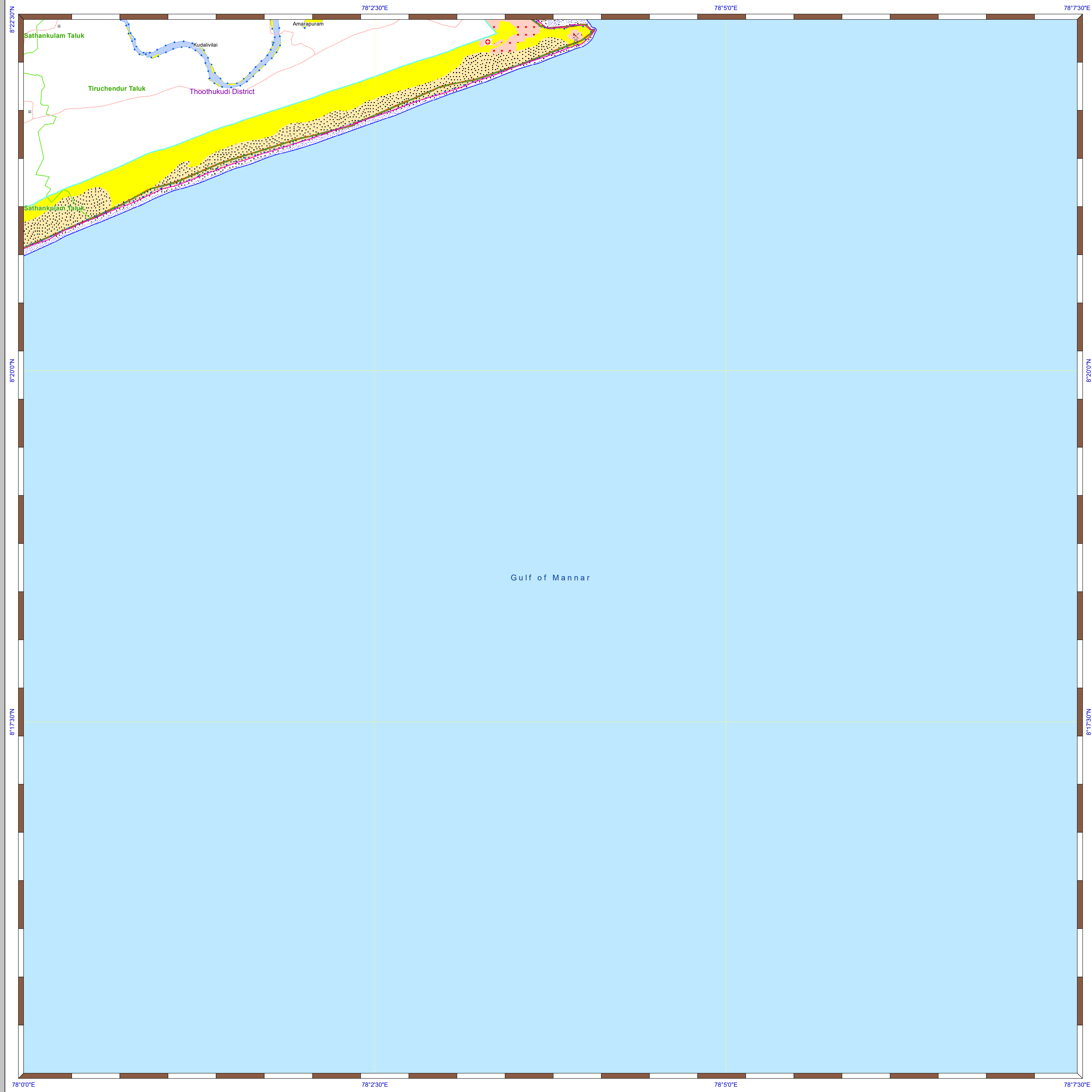
Prepared by

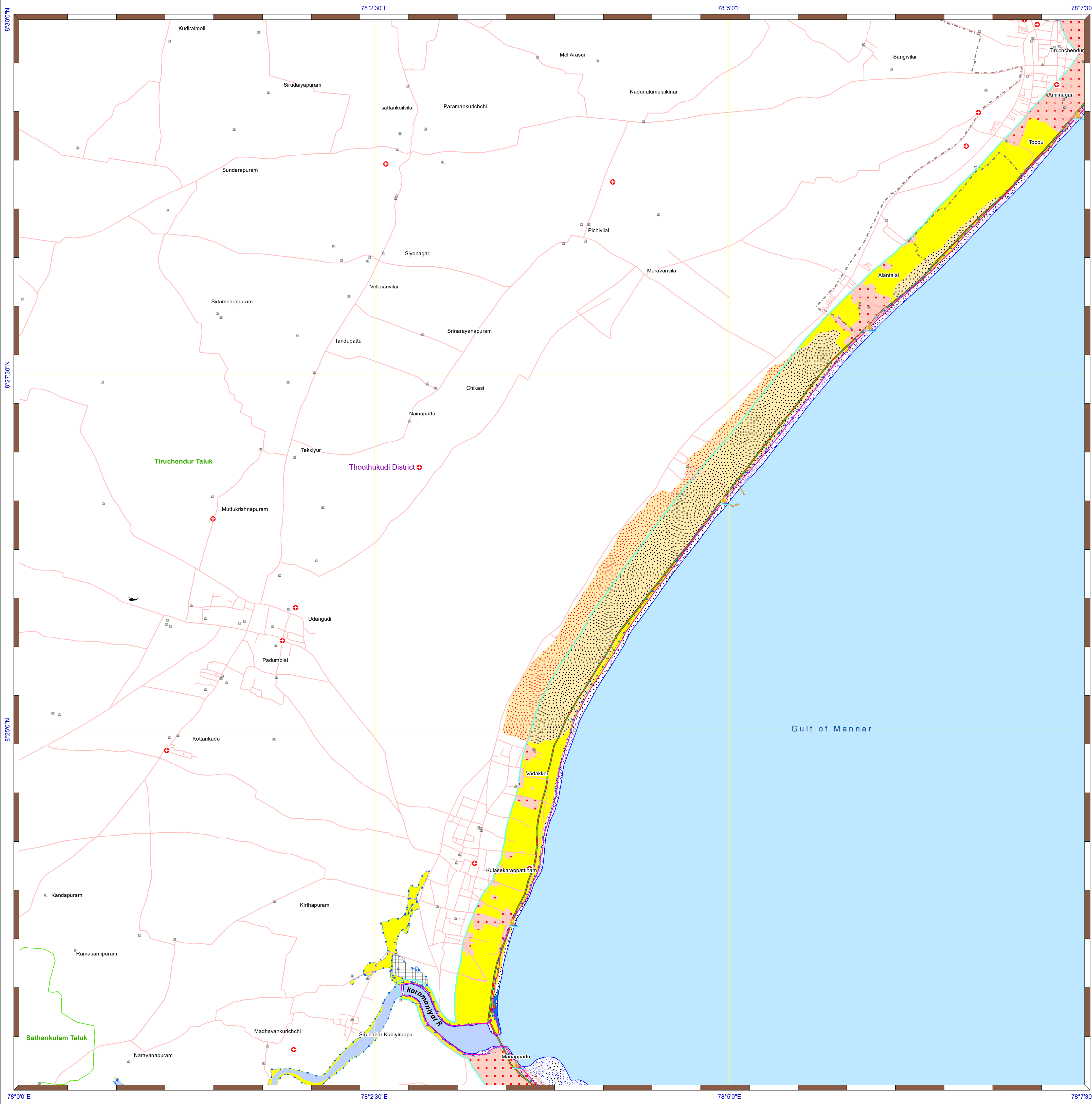


National Centre for Sustainable Coastal Management
(Ministry of Environment, Forest & Climate Change)
Chennai - 600 025



Department of Environment and Climate Change
Government of Tamil Nadu





DRAFT COASTAL LAND USE MAP TAMIL NADU

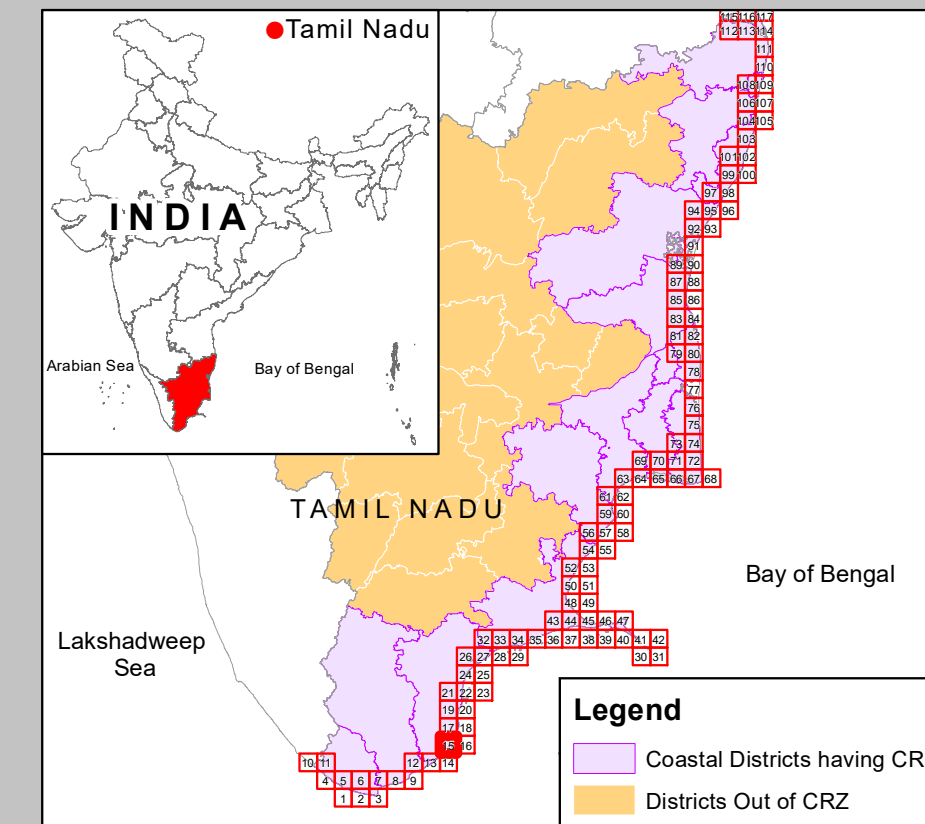
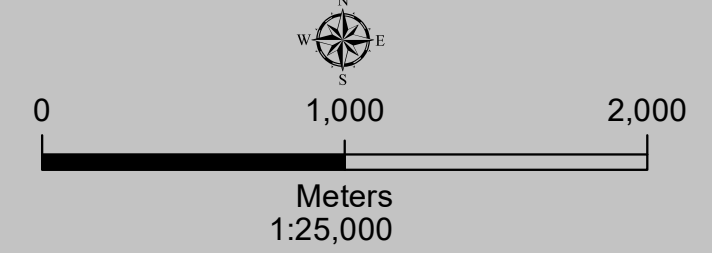
Thoothukudi District

Sheet No: C 44 S 3 / NW

Edition: June, 2023

Projection :- UTM Datum :- WGS 1984

Map No. : TN 15



Legend

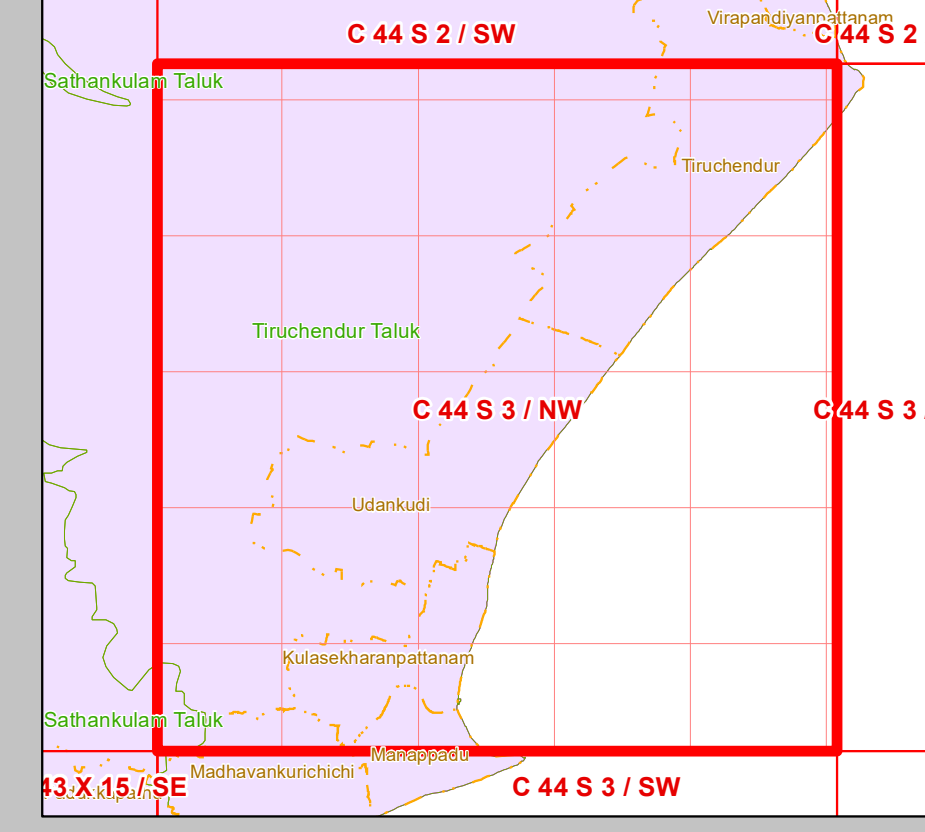
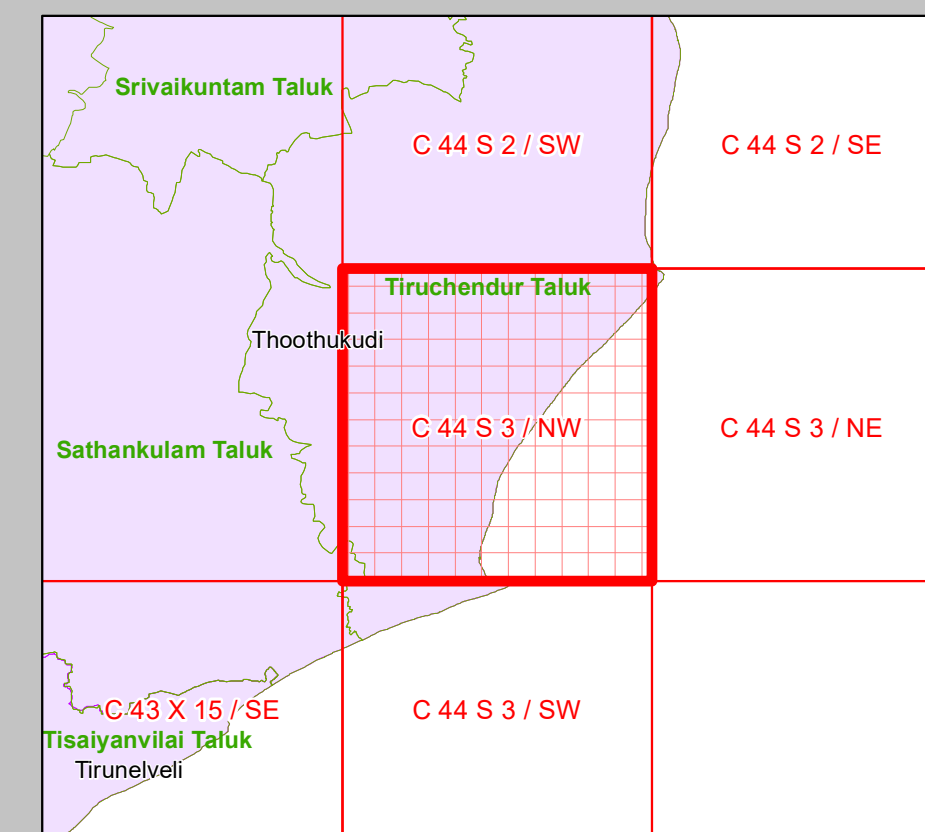
- Lighthouse
- Fish Landing Centre
- Fishing Harbour
- Fishing Port
- Helipad
- Health Center/Hospital
- Multipurpose Evacuation Centre
- Educational Institution
- Road
- Seawall
- High Tide Line
- Low Tide Line
- Hazard Line
- CRZ Boundary
- Municipal/Urban Boundary
- Taluk Boundary
- District Boundary

LANDUSE CATEGORIES ESAs

- Mangrove
- Mudflat
- Corals and Coral Reef
- Sand Dune/Coastal Dune
- Reserve Forest
- Marine Protected Area
- Salt Marsh
- Seagrass bed
- Turtle Nesting Ground
- Nesting Grounds of Bird
- Archaeological Importance and Heritage Site
- Eco-Sensitive Zone

OTHERS

- Agricultural Land
- Habitation/Settlement
- Tank/Pond/Lake
- Saltpan
- Aquaculture Pond
- Port/Harbour
- Breakwater/Jetty/Groyne
- Rock Exposure
- Saline Area Vegetated
- Beach or Sandy Patch
- Rocky Coast
- Rock Outcrop
- Sand Bar/Barrier Island
- Sand with Vegetation
- Sand Dune/Coastal Dune (Beyond CRZ Boundary)
- Mining Area/Dump
- Road
- Railway
- Open/Vacant Land
- Spit
- Reclaimed Area
- Intertidal Area
- River/Stream/Canal/Drain



DATA SOURCE
 I) National Centre for Sustainable Coastal Management
 1) HTL, 2) LTL, 3) CRZ Regulation Line 4) ESAs 5) Infrastructure Facilities such as Lighthouse, Road, Breakwater/Jetty/ Groyne, Landuse, etc.,
 II) Survey of India
 1) Hazard Line
 III) Tamil Nadu Coastal Zone Management Authority
 1) Administrative Boundaries, Fish Landing Centre, Port Limit, etc.
 2) Health Center/Hospital 3) Helipad 4) Multipurpose Evacuation Centre
 5) Educational Institution

ABBREVIATIONS
 CRZ : Coastal Regulation Zone
 NDZ : No Development Zone
 CVCA : Critically Vulnerable Coastal Areas

Updated During 2019 - 2022

DRAFT COASTAL LANDUSE MAP PREPARED ALONG WITH DRAFT CZMP (AS PER CRZ NOTIFICATION, 2019)


Prepared by



National Centre for Sustainable Coastal Management
 (Ministry of Environment, Forest & Climate Change)
 Chennai - 600 025



Department of Environment and Climate Change
 Government of Tamil Nadu



DRAFT COASTAL LAND USE MAP TAMIL NADU

Thoothukudi District

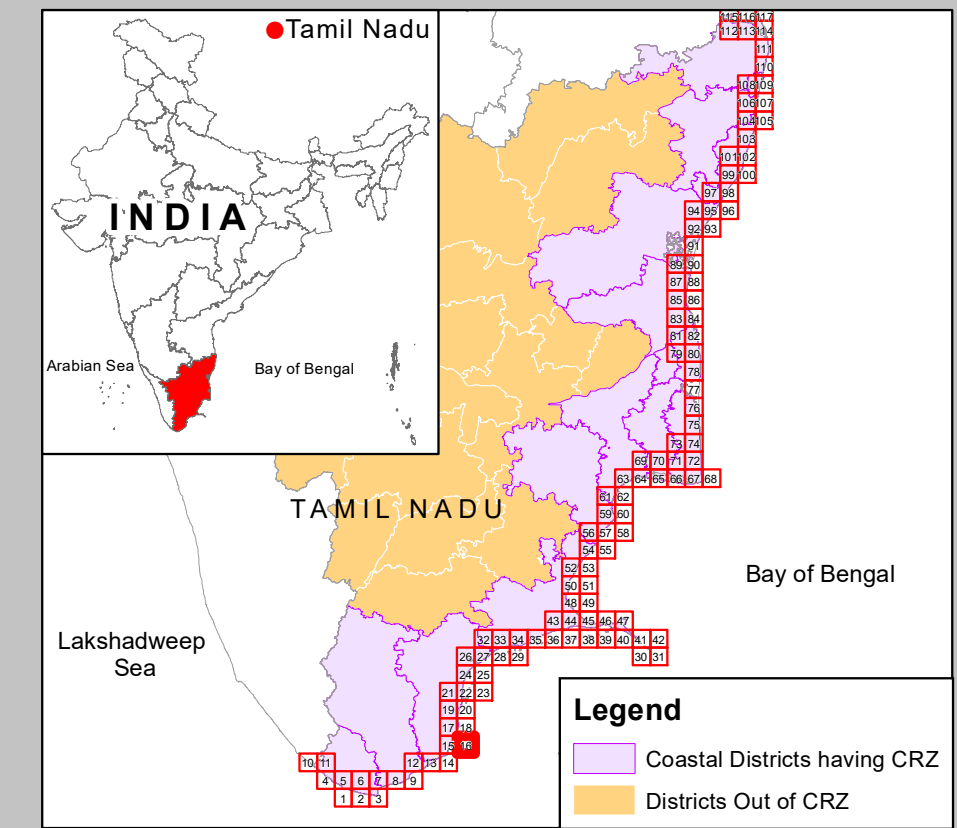
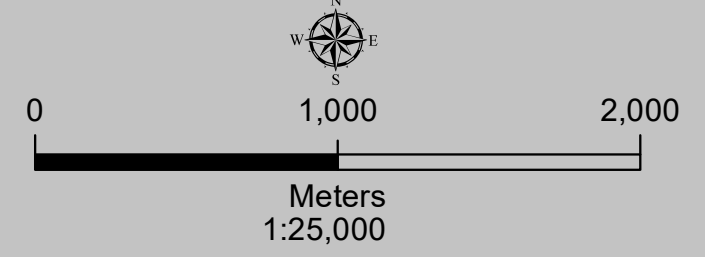
Sheet No: C 44 S 3 / NE

Edition: June, 2023

Projection :- UTM

Datum :- WGS 1984

Map No. : TN 16



Legend

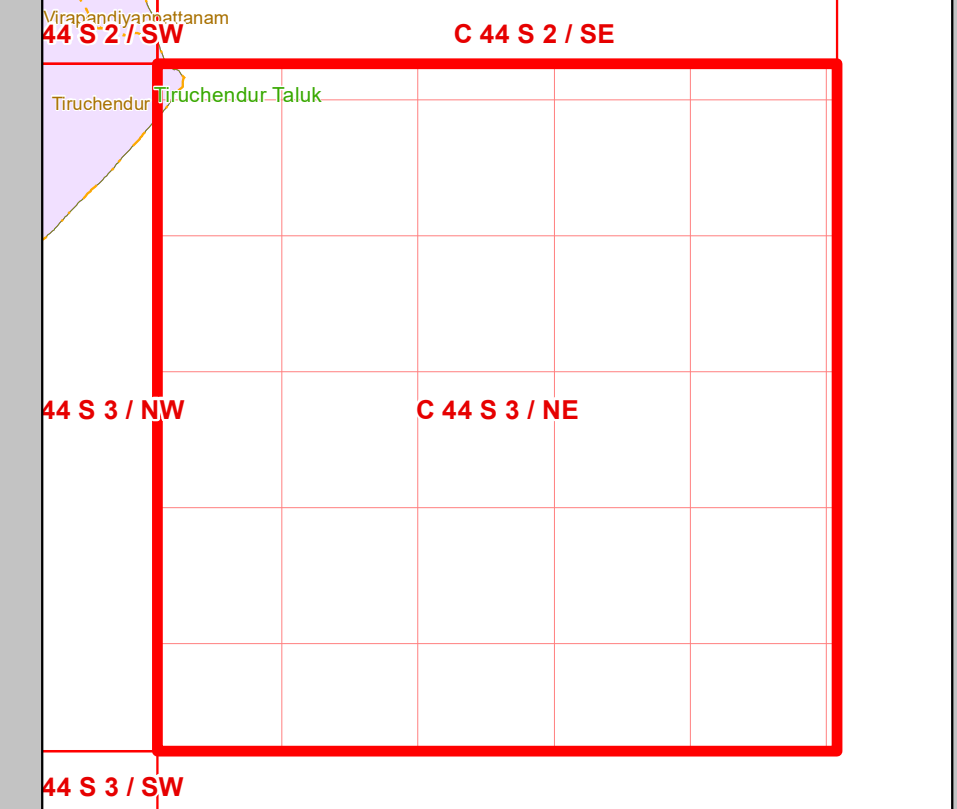
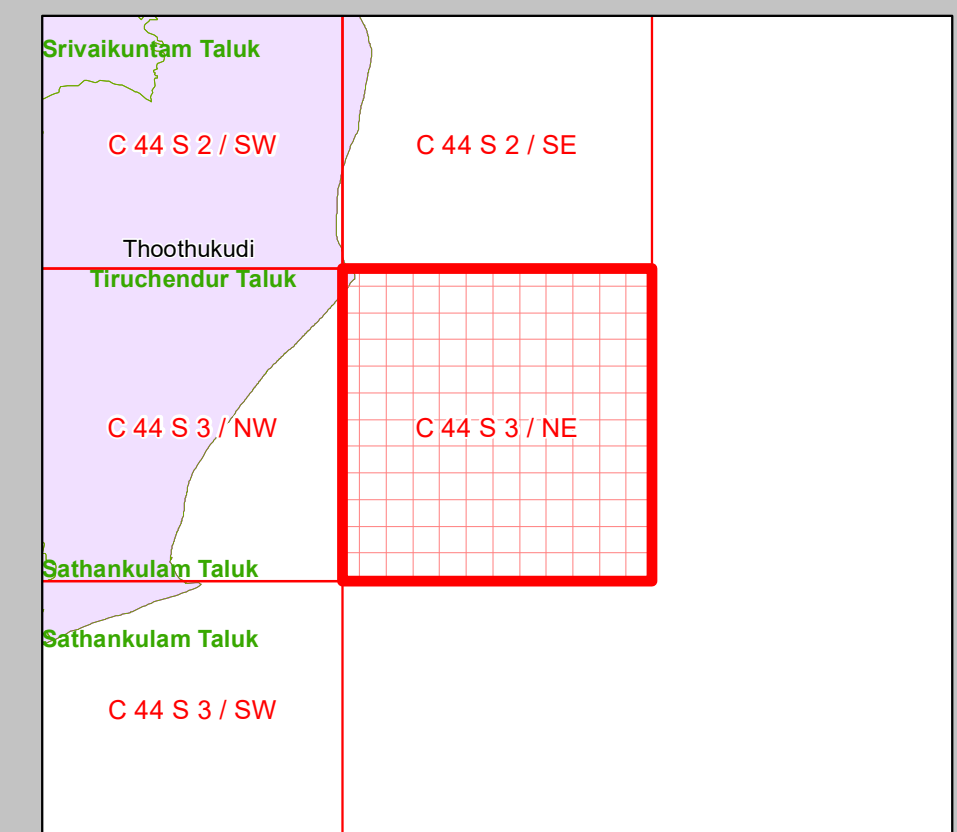
- Lighthouse
- Fish Landing Centre
- Fishing Harbour
- Fishing Port
- Helipad
- Health Center/Hospital
- Multipurpose Evacuation Centre
- Educational Institution
- Road
- Seawall
- High Tide Line
- Low Tide Line
- Hazard Line
- CRZ Boundary
- Municipal/Urban Boundary
- Taluk Boundary
- District Boundary

LANDUSE CATEGORIES ESAs

- Mangrove
- Mudflat
- Corals and Coral Reef
- Sand Dune/Coastal Dune
- Reserve Forest
- Marine Protected Area
- Salt Marsh
- Seagrass bed
- Turtle Nesting Ground
- Nesting Grounds of Bird
- Archaeological Importance and Heritage Site
- Eco-Sensitive Zone

OTHERS

- Agricultural Land
- Habitation/Settlement
- Tank/Pond/Lake
- Saltpan
- Aquaculture Pond
- Breakwater/Jetty/Groyne
- Port/Harbour
- Rock Exposure
- Saline Area Vegetated
- Beach or Sandy Patch
- Rocky Coast
- Rock Outcrop
- Sand Bar/Barrier Island
- Sand with Vegetation
- Sand Dune/Coastal Dune (Beyond CRZ Boundary)
- Mining Area/Dump
- Road
- Railway
- Open/Vacant Land
- Spit
- Reclaimed Area
- Intertidal Area
- River/Stream/Canal/Drain



DATA SOURCE
 I) National Centre for Sustainable Coastal Management
 1) HTL, 2) LTL, 3) CRZ Regulation Line 4) ESAs 5) Infrastructure Facilities such as Lighthouse, Road, Breakwater/Jetty/ Groyne, Landuse, etc.,
 II) Survey of India
 1) Hazard Line
 III) Tamil Nadu Coastal Zone Management Authority
 1) Administrative Boundaries, Fish Landing Centre, Port Limit, etc.,
 2) Health Center/Hospital 3) Helipad 4) Multipurpose Evacuation Centre
 5) Educational Institution

ABBREVIATIONS
 CRZ : Coastal Regulation Zone
 NDZ : No Development Zone
 CVCA : Critically Vulnerable Coastal Areas

Updated During 2019 - 2022

DRAFT COASTAL LANDUSE MAP PREPARED ALONG WITH DRAFT CZMP (AS PER CRZ NOTIFICATION, 2019)

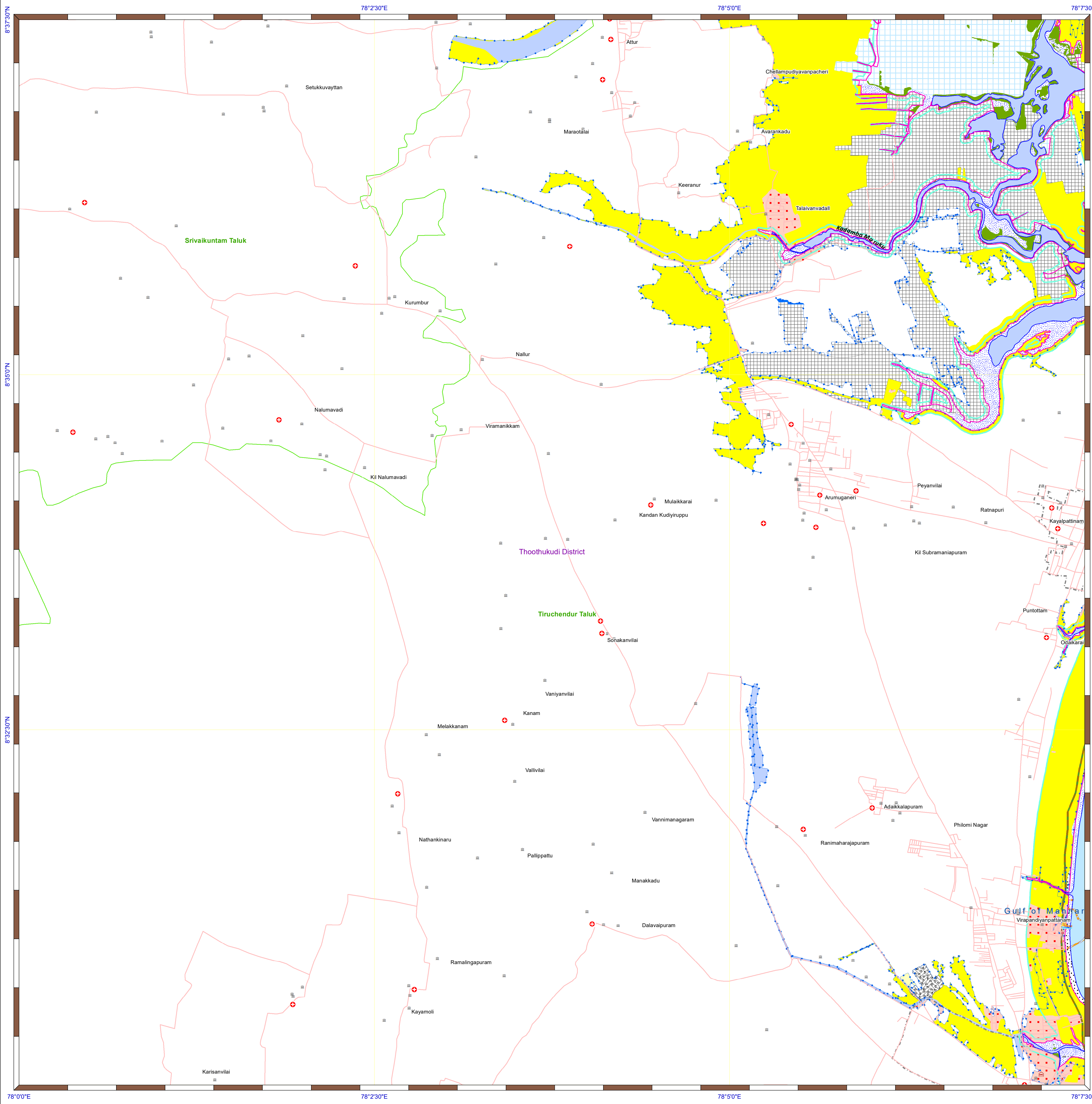
Prepared by



National Centre for Sustainable Coastal Management
 (Ministry of Environment, Forest & Climate Change)
 Chennai - 600 025



Department of Environment and Climate Change
 Government of Tamil Nadu



DRAFT COASTAL LAND USE MAP TAMIL NADU

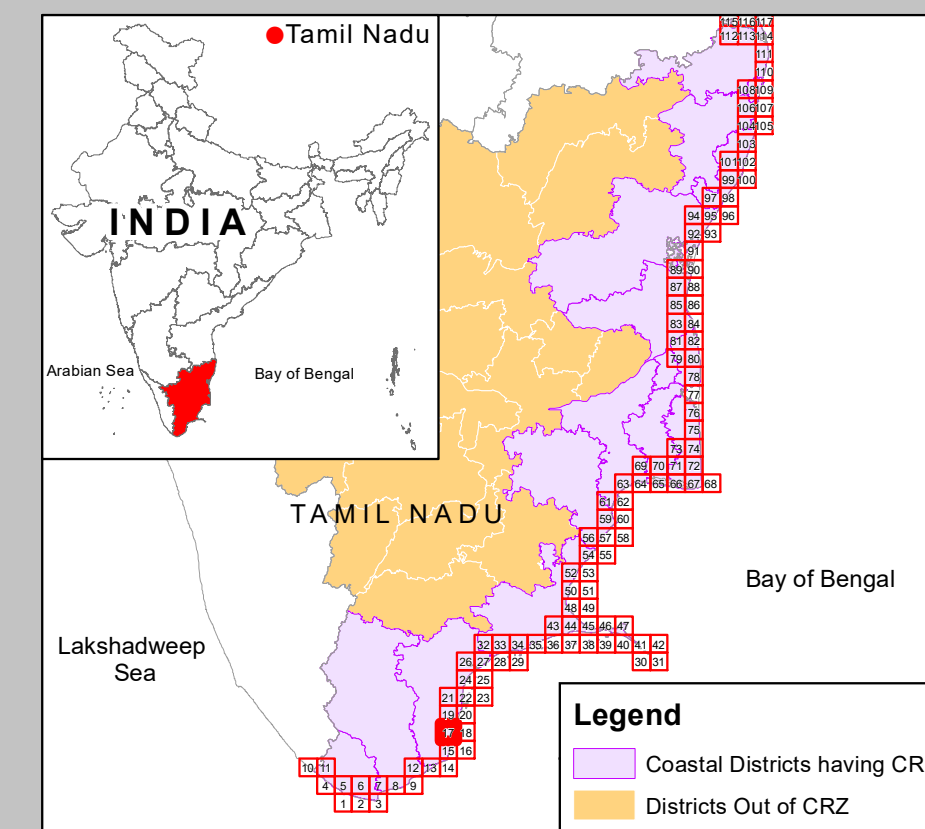
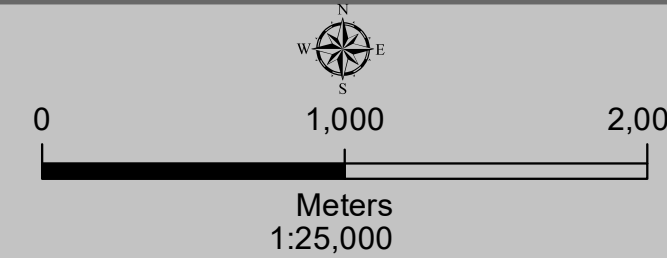
Thoothukudi District

Sheet No: C 44 S 2 / SW

Edition: June, 2023

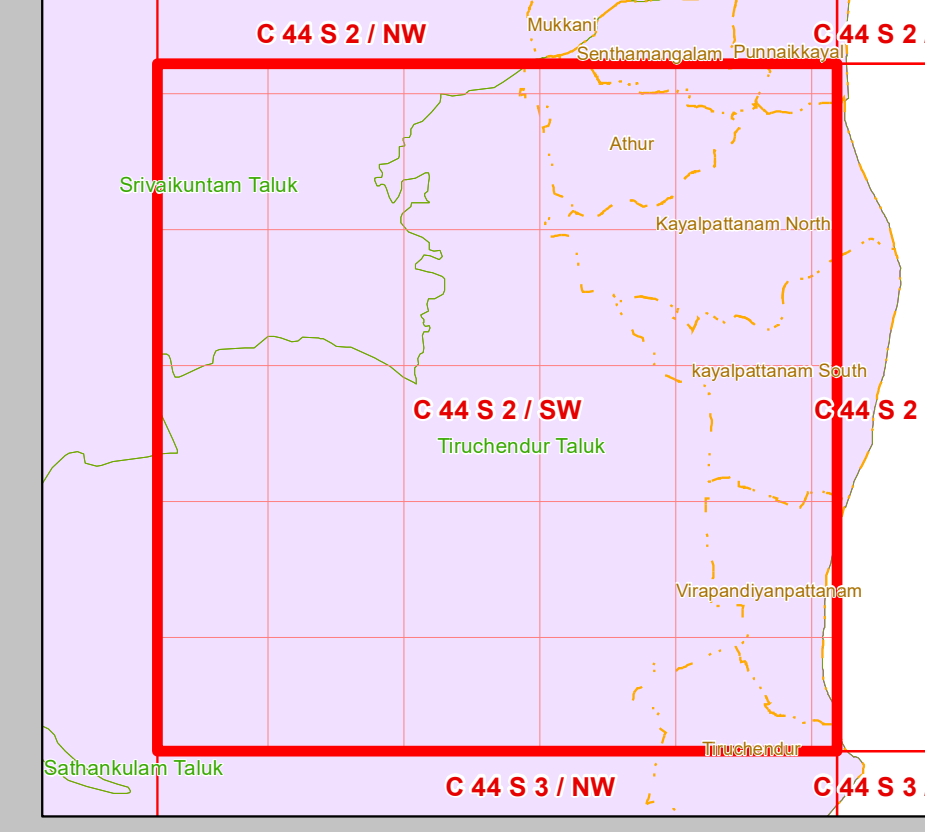
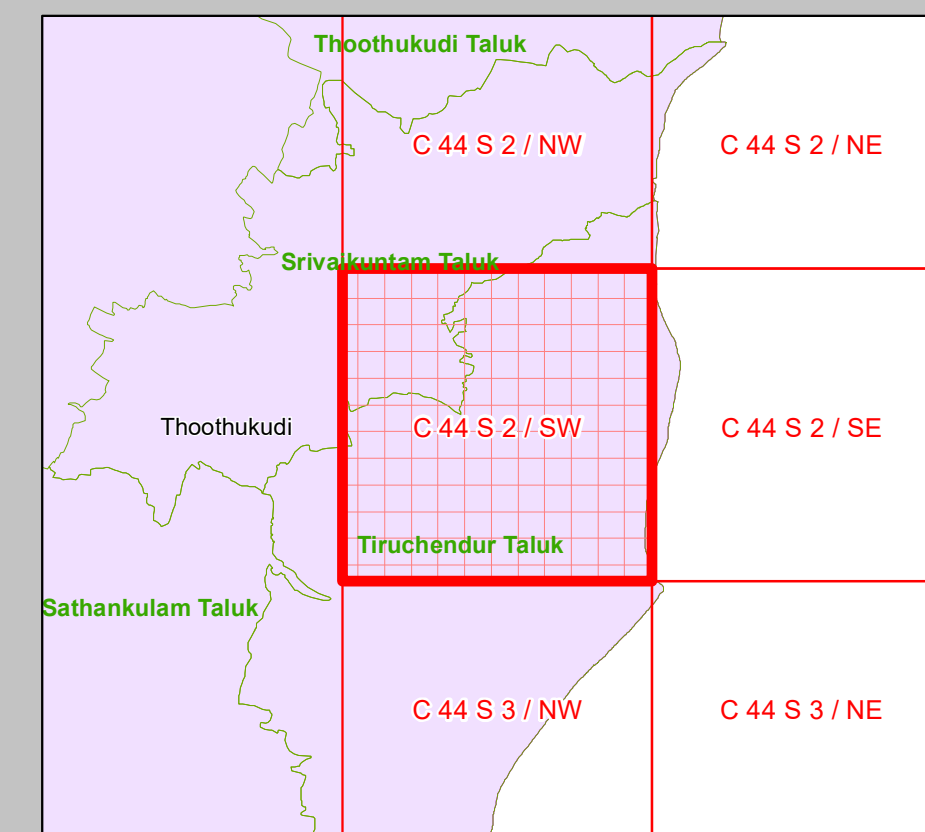
Projection :- UTM Datum :- WGS 1984

Map No. : TN 17



Legend

- Lighthouse
 - Fish Landing Centre
 - Fishing Harbour
 - Fishing Port
 - Helipad
 - Health Center/Hospital
 - Multipurpose Evacuation Centre
 - Educational Institution
 - Road
 - Seawall
 - High Tide Line
 - Low Tide Line
 - Hazard Line
 - CRZ Boundary
 - Municipal/Urban Boundary
 - Taluk Boundary
 - District Boundary
- LANDUSE CATEGORIES**
- ESAs**
- Mangrove
 - Mudflat
 - Corals and Coral Reef
 - Sand Dune/Coastal Dune
 - Reserve Forest
 - Marine Protected Area
 - Salt Marsh
 - Seagrass bed
 - Turtle Nesting Ground
 - Nesting Grounds of Bird
 - Archaeological Importance and Heritage Site
 - Eco-Sensitive Zone
- OTHERS**
- Agricultural Land
 - Habitation/Settlement
 - Tank/Pond/Lake
 - Saltpan
 - Aquaculture Pond
 - Breakwater/Jetty/Groyne
 - Port/Harbour
 - Rock Exposure
 - Saline Area Vegetated
 - Rocky Coast
 - Rocky Outcrop
 - Sand Bar/Barrier Island
 - Sand with Vegetation
 - Sand Dune/Coastal Dune (Beyond CRZ Boundary)
 - Mining Area/Dump
 - Road
 - Railway
 - Open/Vacant Land
 - Spit
 - Reclaimed Area
 - Intertidal Area
 - River/Stream/Canal/Drain



DATA SOURCE

I) National Centre for Sustainable Coastal Management
 1) HTL, 2) LTL, 3) CRZ Regulation Line 4) ESAs 5) Infrastructure Facilities such as Lighthouse, Road, Breakwater/Jetty/Groyne, Landuse, etc.,

II) Survey of India
 1) Hazard Line

III) Tamil Nadu Coastal Zone Management Authority
 1) Administrative Boundaries, Fish Landing Centre, Port Limit, etc.
 2) Health Center/Hospital 3) Helipad 4) Multipurpose Evacuation Centre
 5) Educational Institution

ABBREVIATIONS

CRZ : Coastal Regulation Zone
 NDZ : No Development Zone
 CVCA : Critically Vulnerable Coastal Areas

Updated During 2019 - 2022

DRAFT COASTAL LANDUSE MAP PREPARED ALONG WITH DRAFT CZMP (AS PER CRZ NOTIFICATION, 2019)

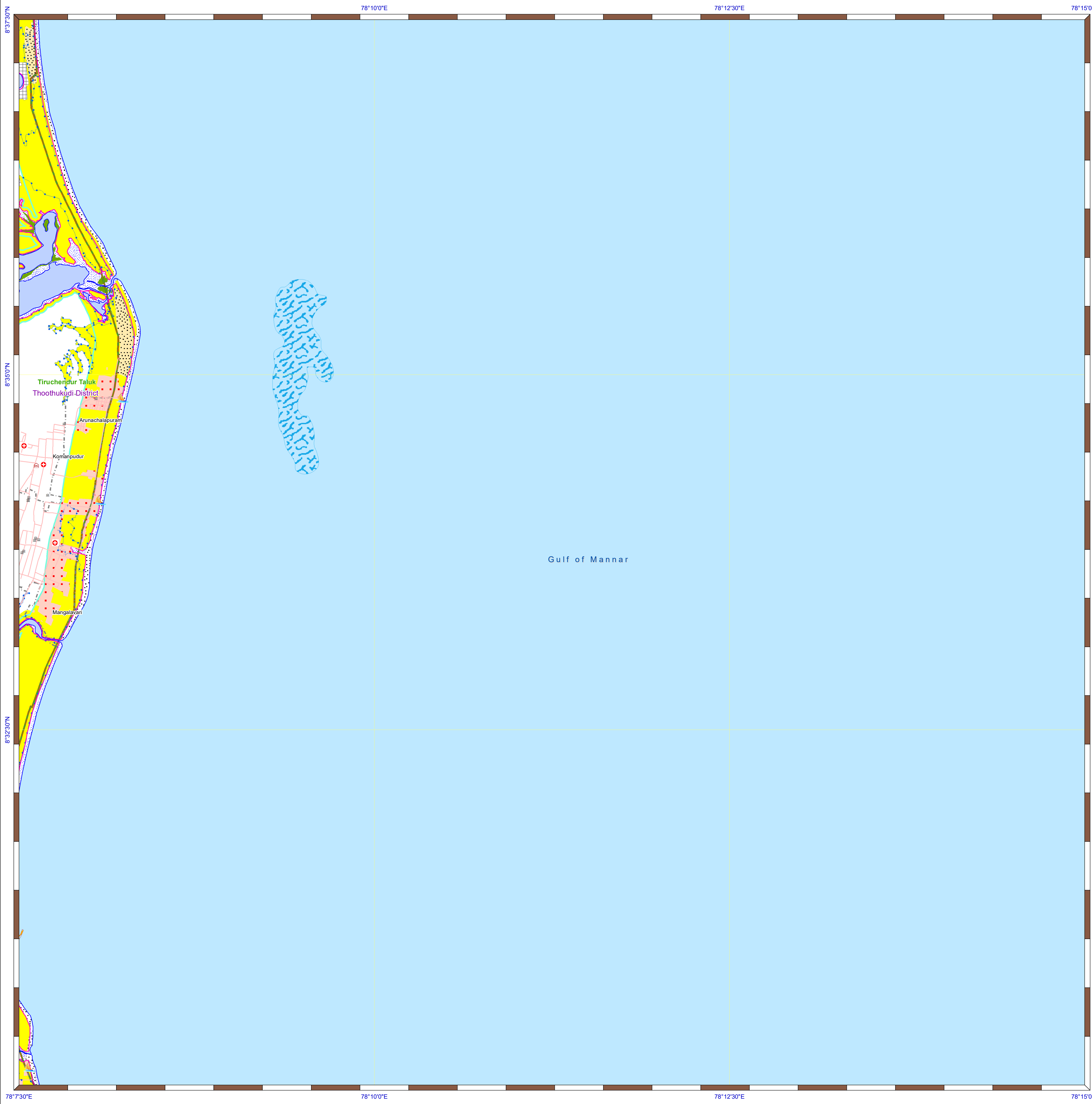
Prepared by



National Centre for Sustainable Coastal Management
 (Ministry of Environment, Forest & Climate Change)
 Chennai - 600 025



Department of Environment and Climate Change
 Government of Tamil Nadu



DRAFT COASTAL LAND USE MAP TAMIL NADU

Thoothukudi District

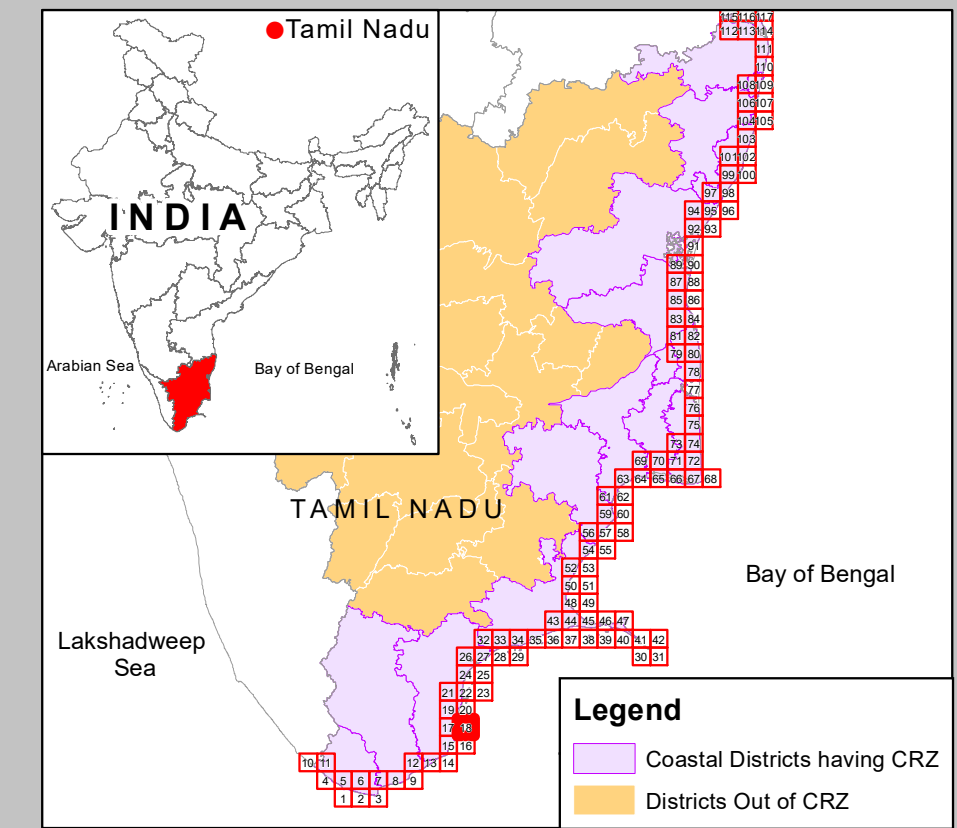
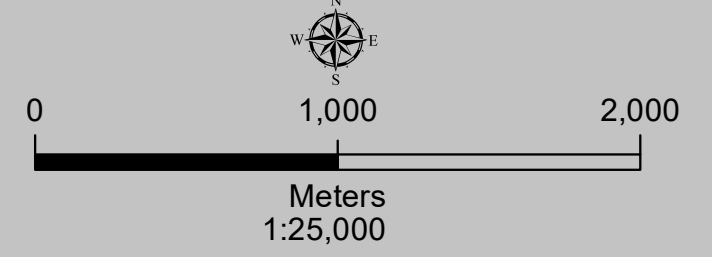
Sheet No: C 44 S 2 / SE

Edition: June, 2023

Projection :- UTM

Datum :- WGS 1984

Map No. : TN 18



Legend

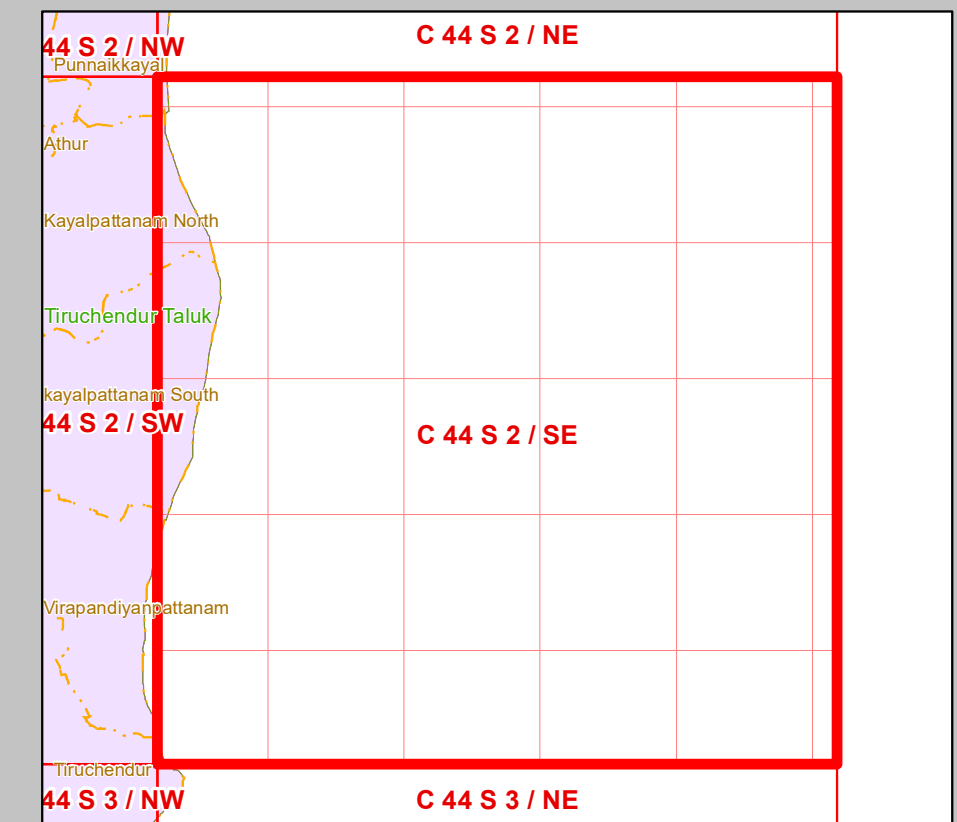
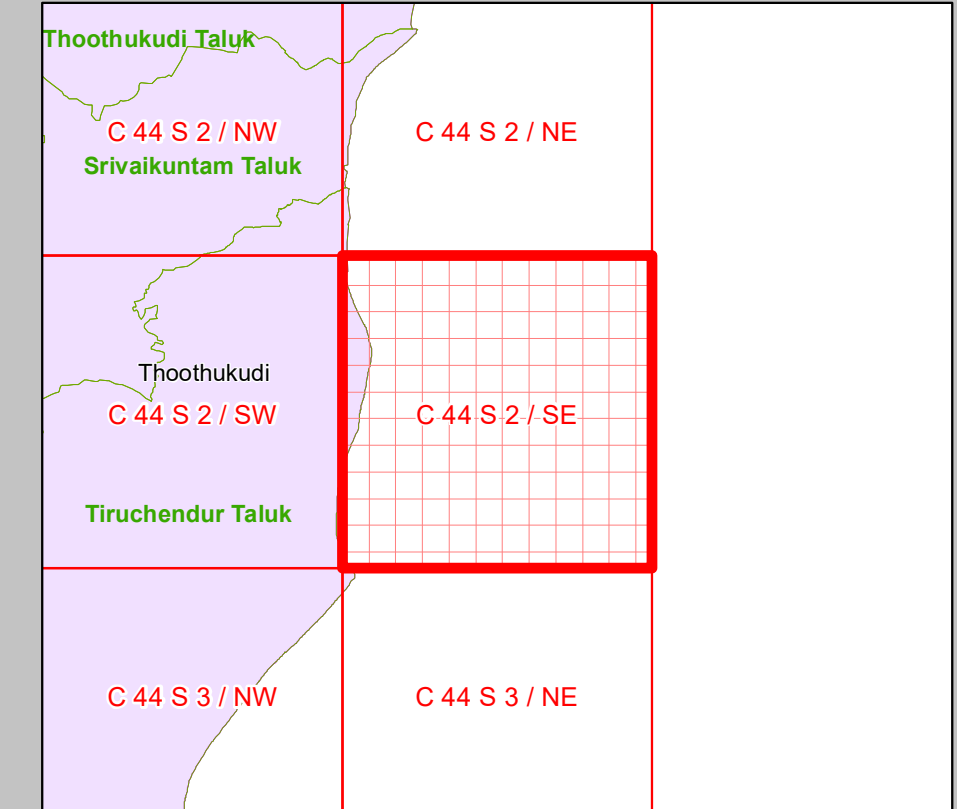
- Lighthouse
- Fish Landing Centre
- Fishing Harbour
- Fishing Port
- Helipad
- Health Center/Hospital
- Multipurpose Evacuation Centre
- Educational Institution
- Road
- Seawall
- High Tide Line
- Low Tide Line
- Hazard Line
- CRZ Boundary
- Municipal/Urban Boundary
- Taluk Boundary
- District Boundary

LANDUSE CATEGORIES ESAs

- Mangrove
- Mudflat
- Corals and Coral Reef
- Sand Dune/Coastal Dune
- Reserve Forest
- Marine Protected Area
- Salt Marsh
- Seagrass bed
- Turtle Nesting Ground
- Nesting Grounds of Bird
- Archaeological Importance and Heritage Site
- Eco-Sensitive Zone

OTHERS

- Agricultural Land
- Habitation/Settlement
- Tank/Pond/Lake
- Saltpan
- Aquaculture Pond
- Breakwater/Jetty/Groyne
- Port/Harbour
- Rock Exposure
- Saline Area Vegetated
- Beach or Sandy Patch
- Rocky Coast
- Rock Outcrop
- Sand Bar/Barrier Island
- Sand with Vegetation
- Sand Dune/Coastal Dune (Beyond CRZ Boundary)
- Mining Area/Dump
- Road
- Railway
- Open/Vacant Land
- Spit
- Reclaimed Area
- Intertidal Area
- River/Stream/Canal/Drain



DATA SOURCE

I) National Centre for Sustainable Coastal Management
 1) HTL, 2) LTL, 3) CRZ Regulation Line 4) ESAs 5) Infrastructure Facilities such as Lighthouse, Road, Breakwater/Jetty/ Groyne, Landuse, etc.,

II) Survey of India
 1) Hazard Line

III) Tamil Nadu Coastal Zone Management Authority
 1) Administrative Boundaries, Fish Landing Centre, Port Limit, etc.,
 2) Health Center/Hospital 3) Helipad 4) Multipurpose Evacuation Centre
 5) Educational Institution

ABBREVIATIONS

CRZ : Coastal Regulation Zone
 NDZ : No Development Zone
 CVCA : Critically Vulnerable Coastal Areas

Updated During 2019 - 2022

DRAFT COASTAL LANDUSE MAP PREPARED ALONG WITH DRAFT CZMP (AS PER CRZ NOTIFICATION, 2019)

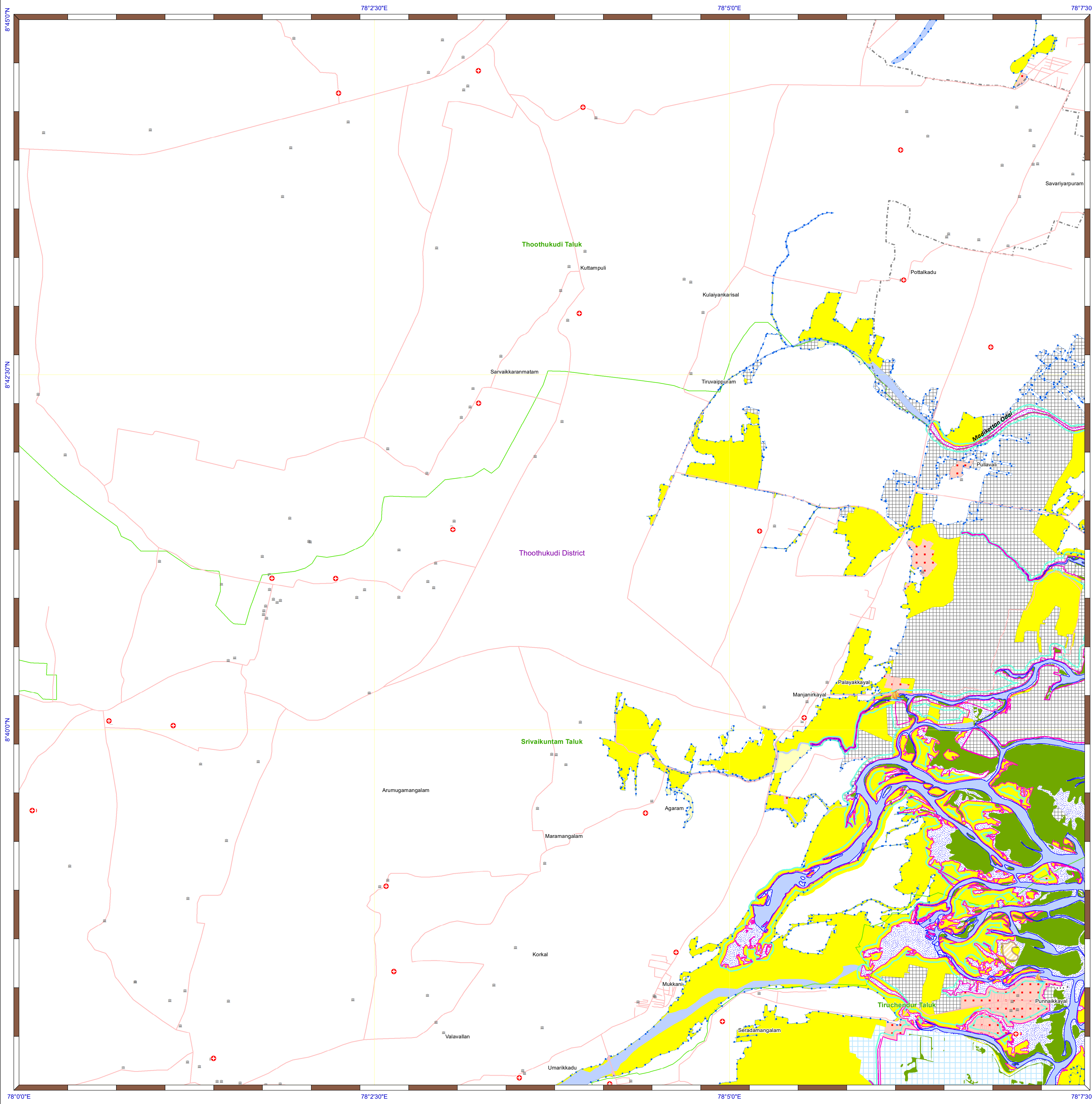
Prepared by



National Centre for Sustainable Coastal Management
 (Ministry of Environment, Forest & Climate Change)
 Chennai - 600 025



Department of Environment and Climate Change
 Government of Tamil Nadu



DRAFT COASTAL LAND USE MAP TAMIL NADU

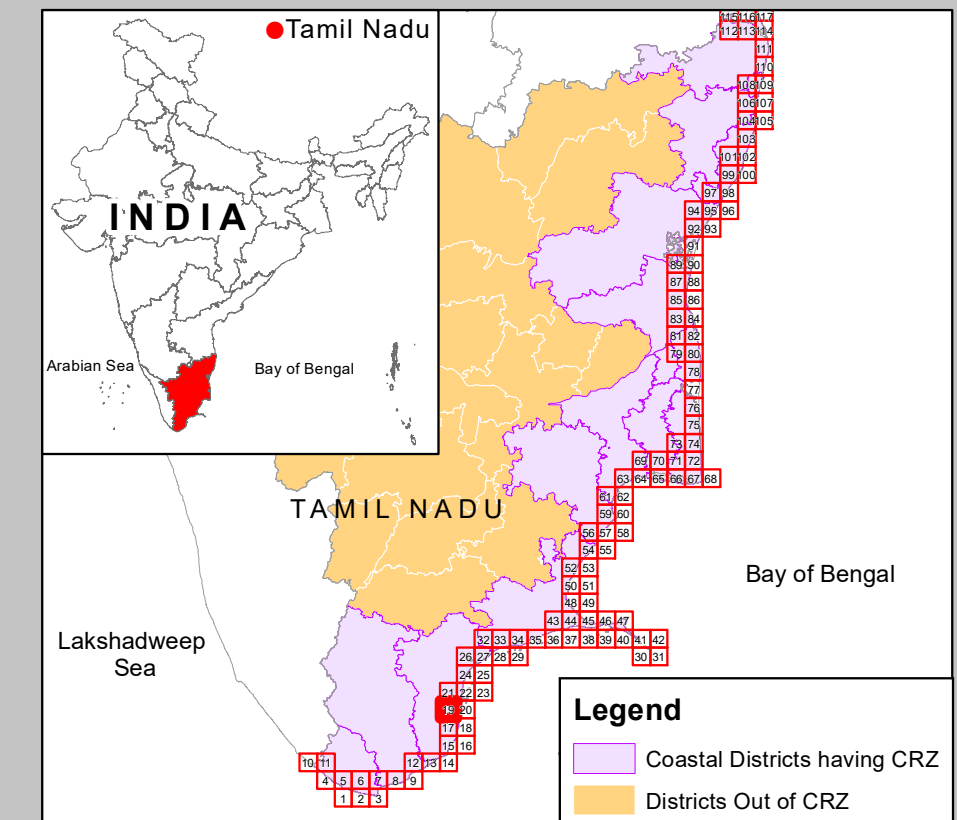
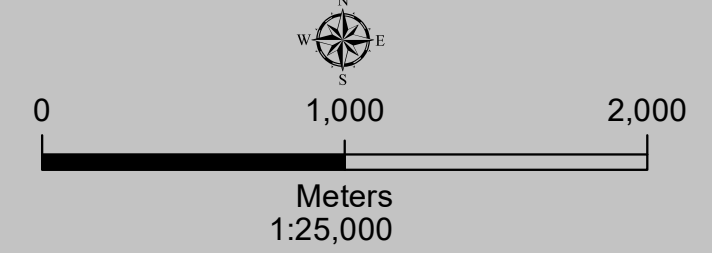
Thoothukudi District

Sheet No: C 44 S 2 / NW

Edition: June, 2023

Projection :- UTM Datum :- WGS 1984

Map No. : TN 19



Legend

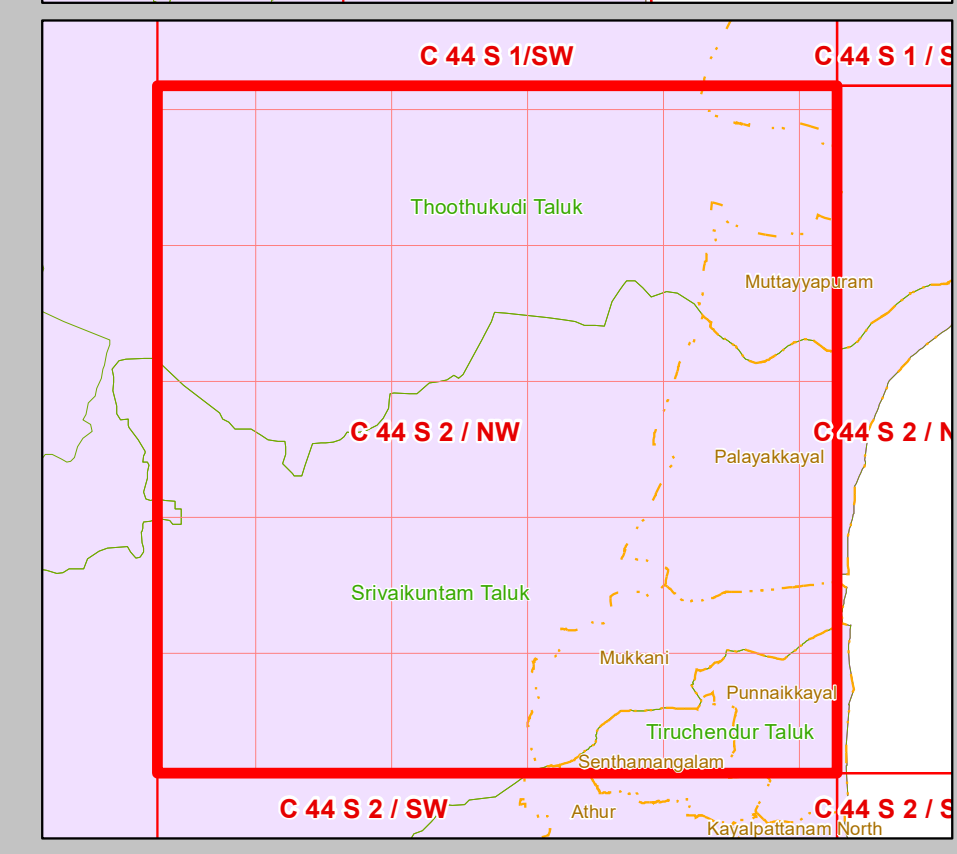
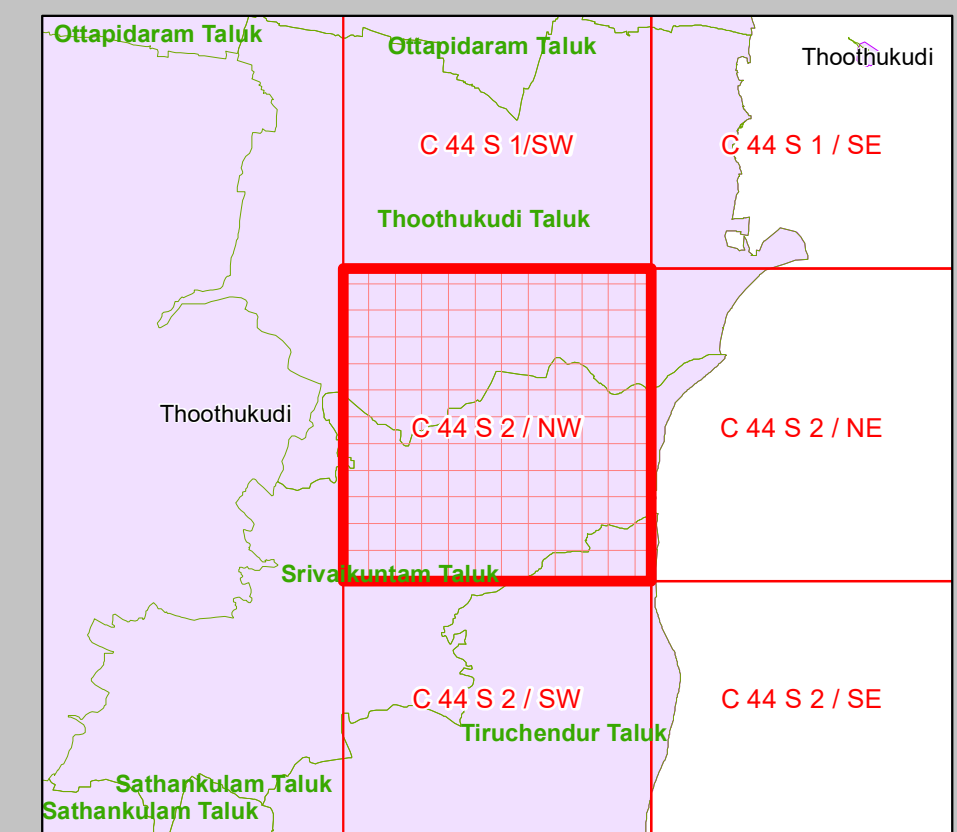
- Lighthouse
- Fish Landing Centre
- Fishing Harbour
- Fishing Port
- Helipad
- Health Center/Hospital
- Multipurpose Evacuation Centre
- Educational Institution
- Road
- Seawall
- High Tide Line
- Low Tide Line
- Hazard Line
- CRZ Boundary
- Municipal/Urban Boundary
- Taluk Boundary
- District Boundary

LANDUSE CATEGORIES ESAs

- Mangrove
- Mudflat
- Corals and Coral Reef
- Sand Dune/Coastal Dune
- Reserve Forest
- Marine Protected Area
- Salt Marsh
- Seagrass bed
- Turtle Nesting Ground
- Nesting Grounds of Bird
- Archaeological Importance and Heritage Site
- Eco-Sensitive Zone

OTHERS

- Agricultural Land
- Habitation/Settlement
- Tank/Pond/Lake
- Saltpan
- Aquaculture Pond
- Breakwater/Jetty/Groyne
- Port/Harbour
- Rock Exposure
- Saline Area Vegetated
- Rocky Coast
- Rocky Outcrop
- Sand Bar/Barrier Island
- Sand with Vegetation
- Sand Dune/Coastal Dune (Beyond CRZ Boundary)
- Mining Area/Dump
- Road
- Railway
- Open/Vacant Land
- Spit
- Reclaimed Area
- Intertidal Area
- River/Stream/Canal/Drain



DATA SOURCE

I) National Centre for Sustainable Coastal Management
 1) HTL, 2) LTL, 3) CRZ Regulation Line 4) ESAs 5) Infrastructure Facilities such as Lighthouse, Road, Breakwater/Jetty/ Groyne, Landuse, etc.,

II) Survey of India
 1) Hazard Line

III) Tamil Nadu Coastal Zone Management Authority
 1) Administrative Boundaries, Fish Landing Centre, Port Limit, etc.
 2) Health Center/Hospital 3) Helipad 4) Multipurpose Evacuation Centre
 5) Educational Institution

ABBREVIATIONS

CRZ : Coastal Regulation Zone
 NDZ : No Development Zone
 CVCA : Critically Vulnerable Coastal Areas

Updated During 2019 - 2022

DRAFT COASTAL LANDUSE MAP PREPARED ALONG WITH DRAFT CZMP (AS PER CRZ NOTIFICATION, 2019)

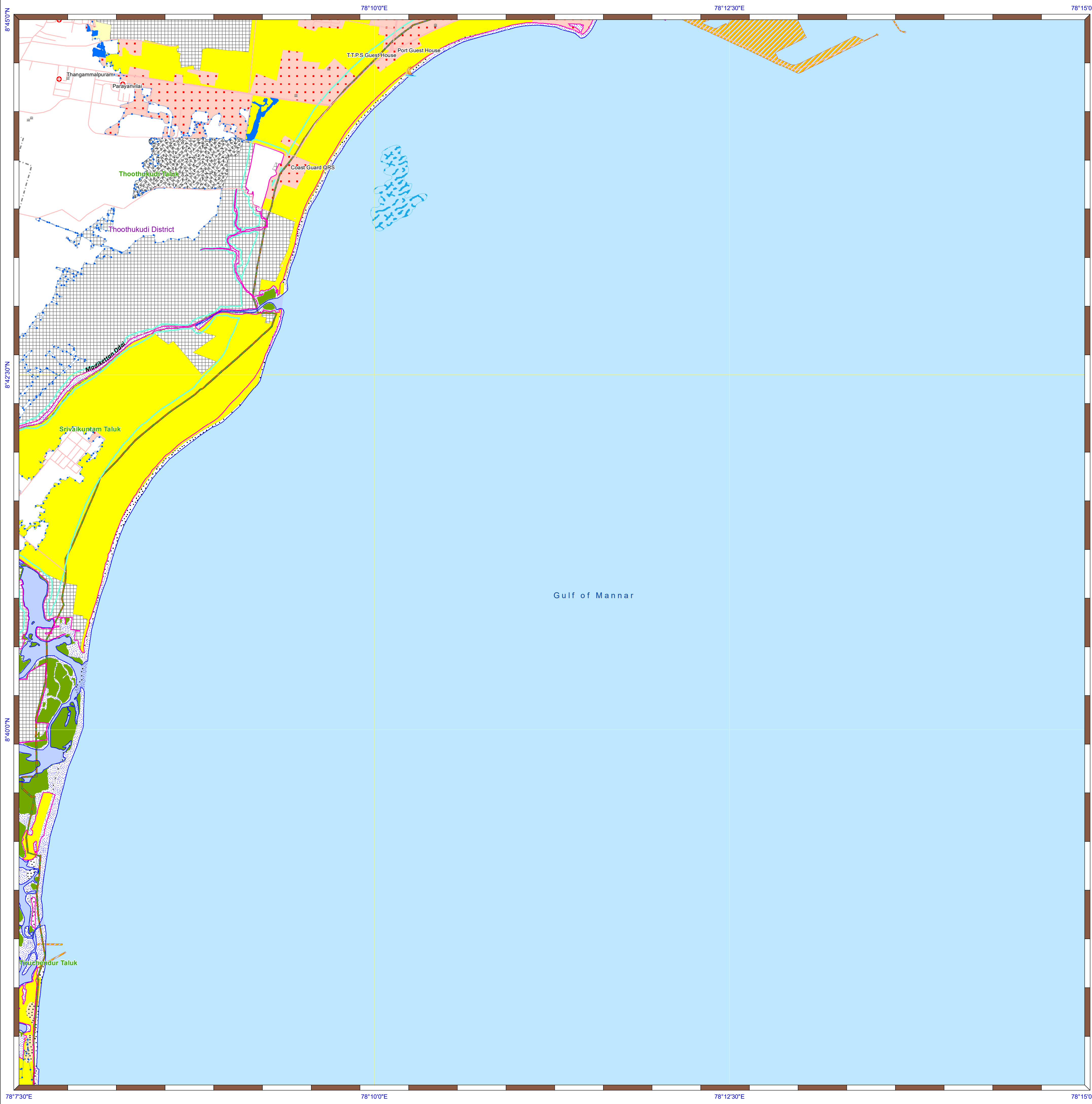
Prepared by



National Centre for Sustainable Coastal Management
 (Ministry of Environment, Forest & Climate Change)
 Chennai - 600 025



Department of Environment and Climate Change
 Government of Tamil Nadu



DRAFT COASTAL LAND USE MAP TAMIL NADU

Thoothukudi District

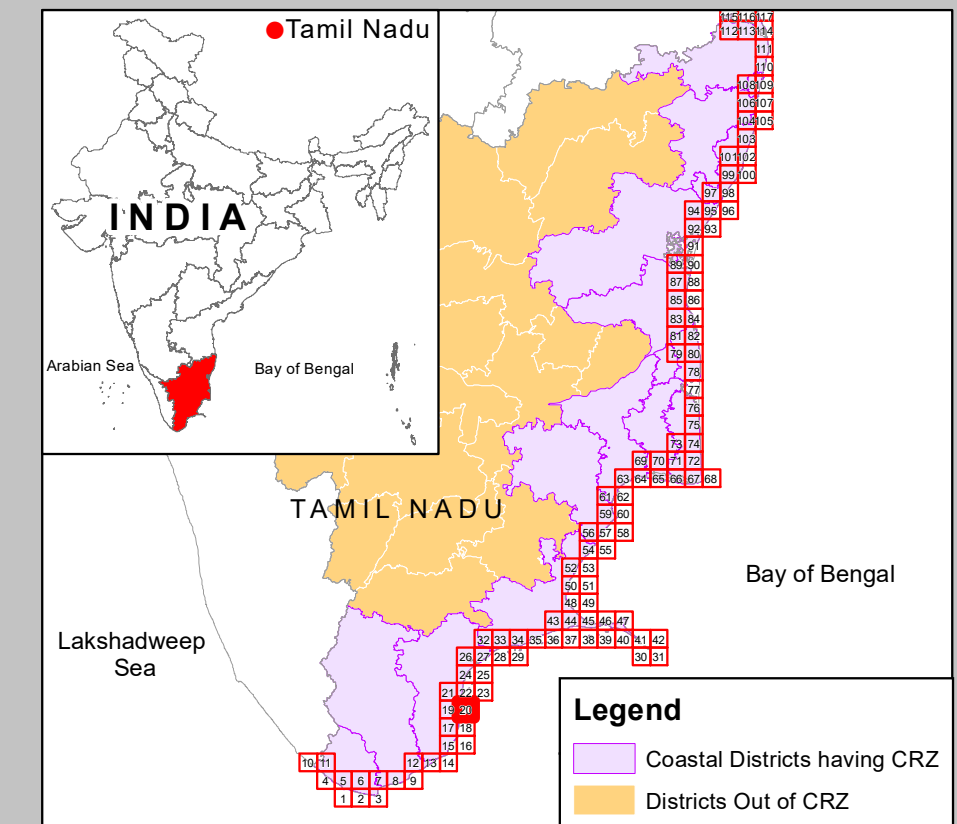
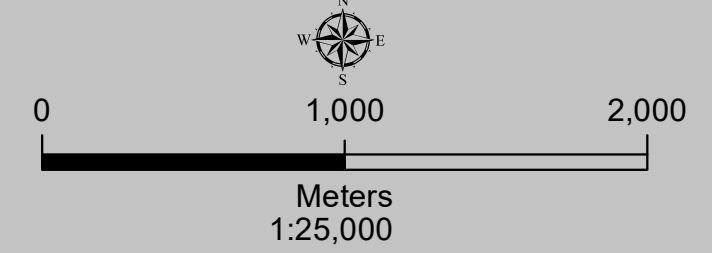
Sheet No: C 44 S 2 / NE

Edition: June, 2023

Projection :- UTM

Datum :- WGS 1984

Map No. : TN 20



Legend

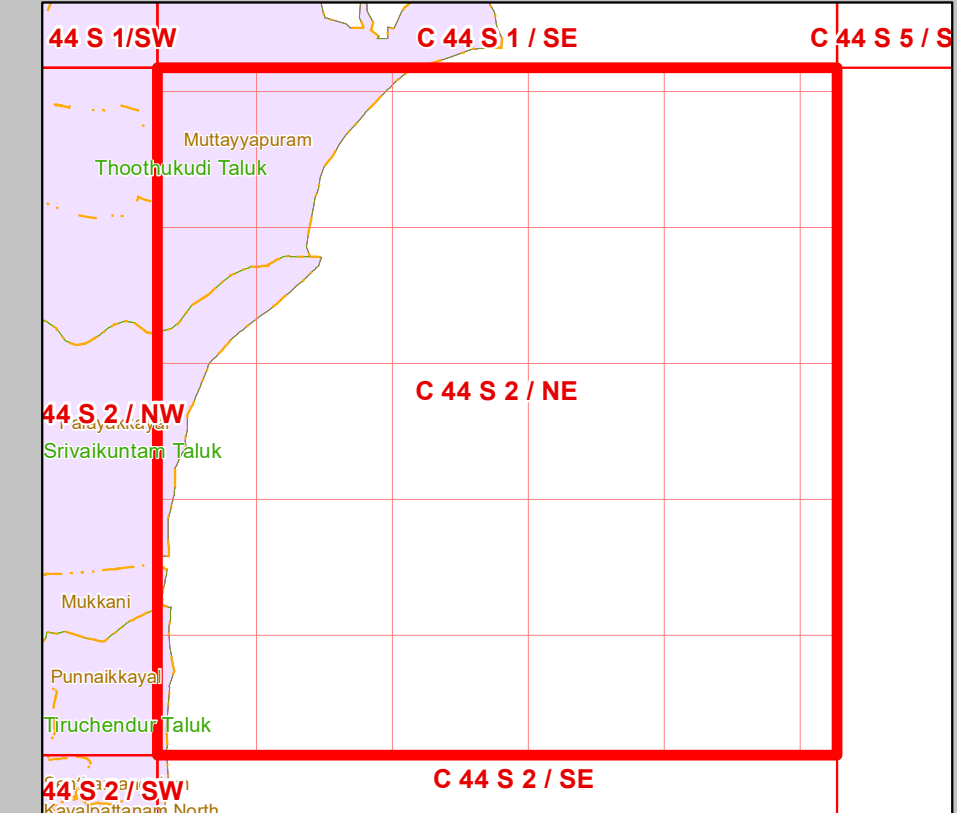
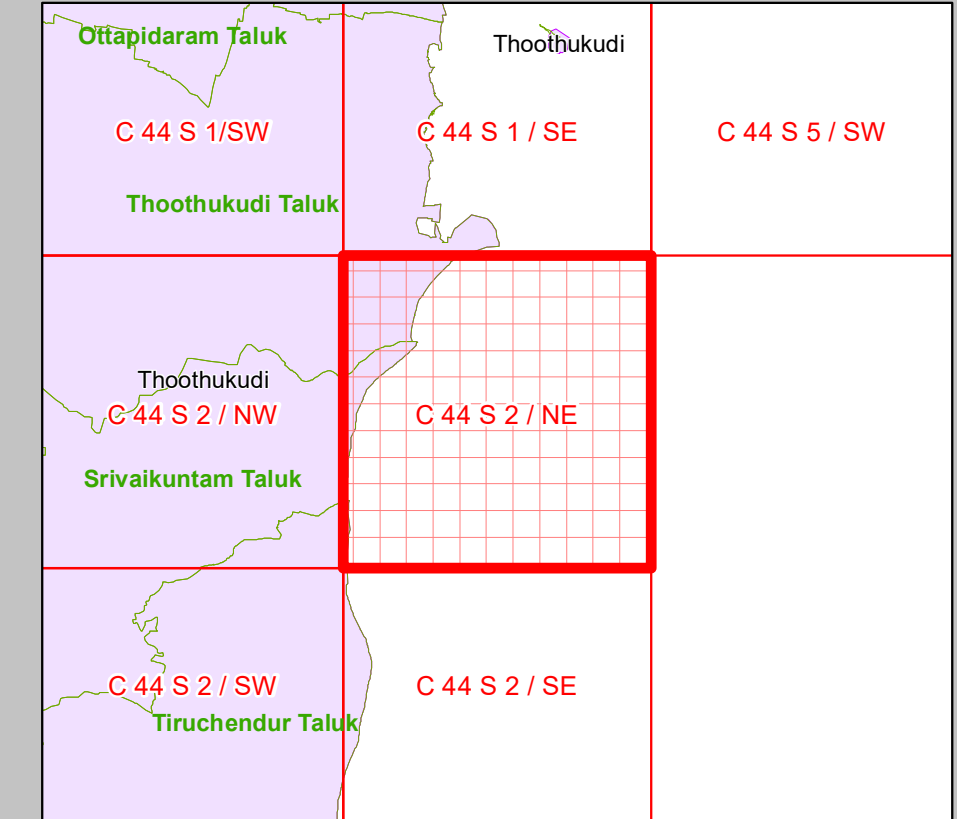
- Lighthouse
- Fish Landing Centre
- Fishing Harbour
- Fishing Port
- Helipad
- Health Center/Hospital
- Multipurpose Evacuation Centre
- Educational Institution
- Road
- Seawall
- High Tide Line
- Low Tide Line
- Hazard Line
- CRZ Boundary
- Municipal/Urban Boundary
- Taluk Boundary
- District Boundary

LANDUSE CATEGORIES ESAs

- Mangrove
- Mudflat
- Corals and Coral Reef
- Sand Dune/Coastal Dune
- Reserve Forest
- Marine Protected Area
- Salt Marsh
- Seagrass bed
- Turtle Nesting Ground
- Nesting Grounds of Bird
- Archaeological Importance and Heritage Site
- Eco-Sensitive Zone

OTHERS

- Agricultural Land
- Habitation/Settlement
- Tank/Pond/Lake
- Saltpan
- Aquaculture Pond
- Breakwater/Jetty/Groyne
- Port/Harbour
- Rock Exposure
- Saline Area Vegetated
- Beach or Sandy Patch
- Rocky Coast
- Rock Outcrop
- Sand Bar/Barrier Island
- Sand with Vegetation
- Sand Dune/Coastal Dune (Beyond CRZ Boundary)
- Mining Area/Dump
- Road
- Railway
- Open/Vacant Land
- Spit
- Reclaimed Area
- Intertidal Area
- River/Stream/Canal/Drain



DATA SOURCE
 I) National Centre for Sustainable Coastal Management
 1) HTL, 2) LTL, 3) CRZ Regulation Line 4) ESAs 5) Infrastructure Facilities such as Lighthouse, Road, Breakwater/Jetty/ Groyne, Landuse, etc.,
 II) Survey of India
 1) Hazard Line
 III) Tamil Nadu Coastal Zone Management Authority
 1) Administrative Boundaries, Fish Landing Centre, Port Limit, etc.,
 2) Health Center/Hospital 3) Helipad 4) Multipurpose Evacuation Centre
 5) Educational Institution

ABBREVIATIONS
 CRZ : Coastal Regulation Zone
 NDZ : No Development Zone
 CVCA : Critically Vulnerable Coastal Areas

Updated During 2019 - 2022

DRAFT COASTAL LANDUSE MAP PREPARED ALONG WITH DRAFT CZMP (AS PER CRZ NOTIFICATION, 2019)

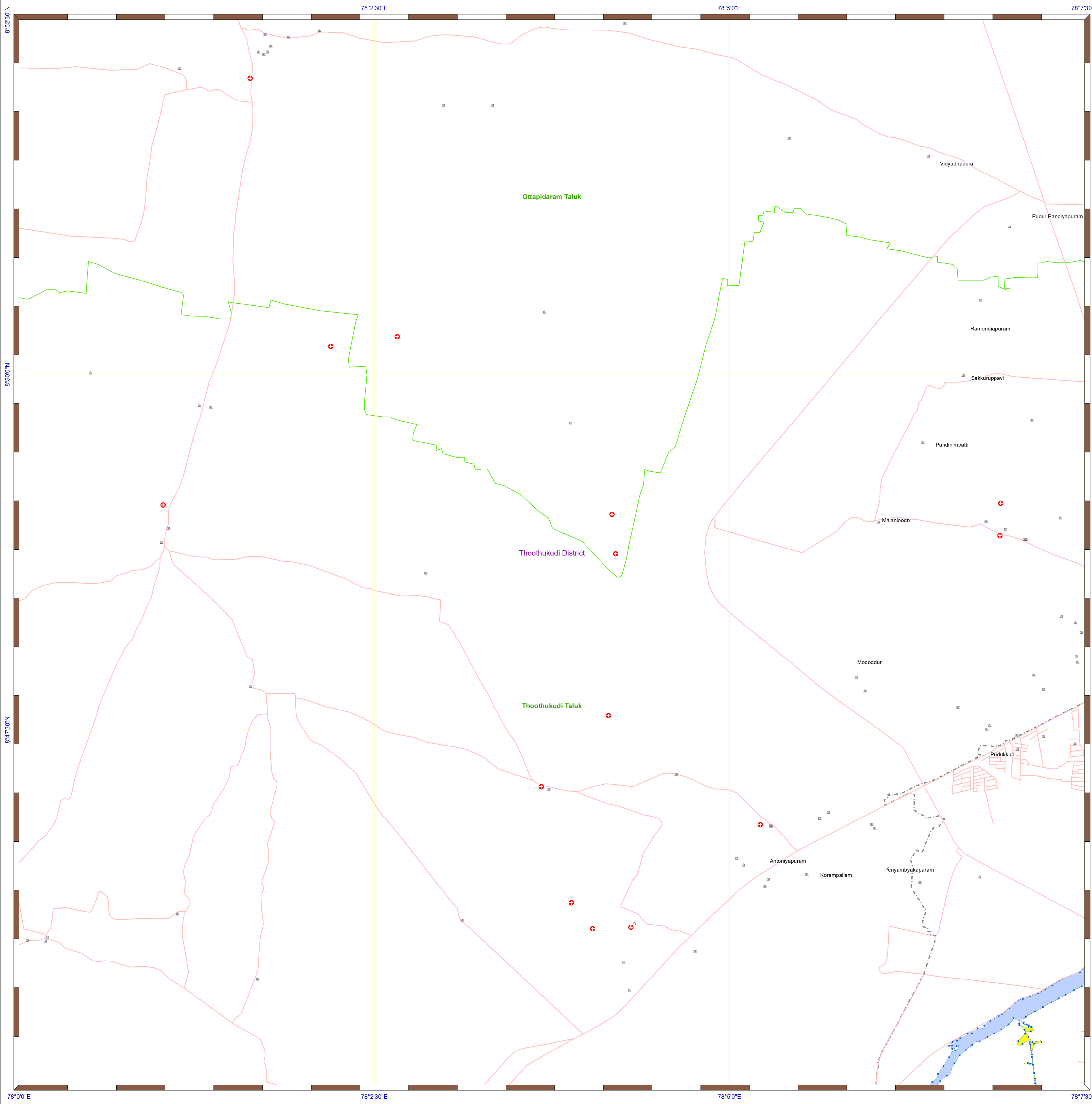
Prepared by



National Centre for Sustainable Coastal Management
 (Ministry of Environment, Forest & Climate Change)
 Chennai - 600 025



Department of Environment and Climate Change
 Government of Tamil Nadu



DRAFT COASTAL LAND USE MAP TAMIL NADU

Thoothukudi District

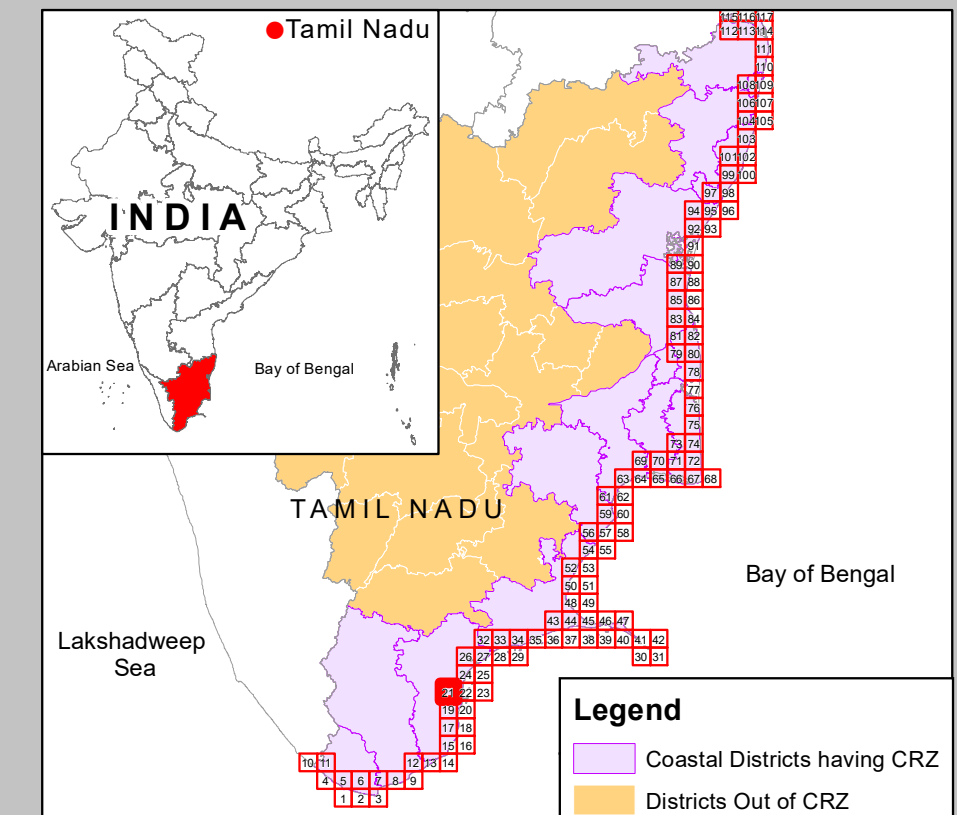
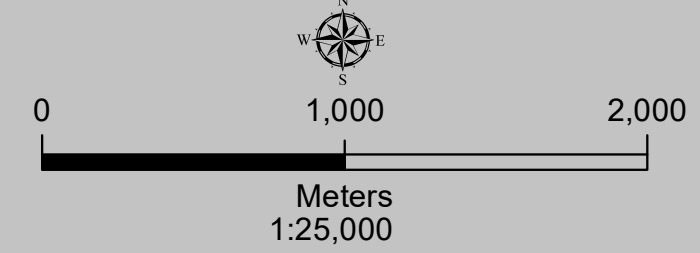
Sheet No: C 44 S 1/SW

Edition: June, 2023

Projection :- UTM

Datum :- WGS 1984

Map No. : TN 21



Legend

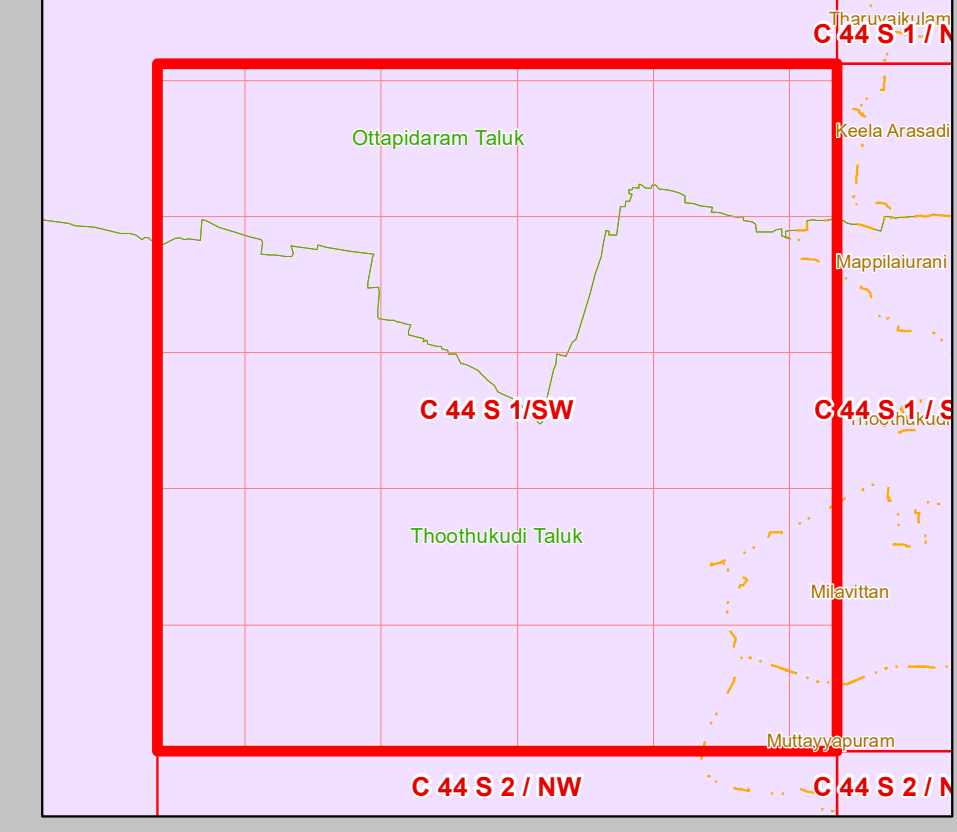
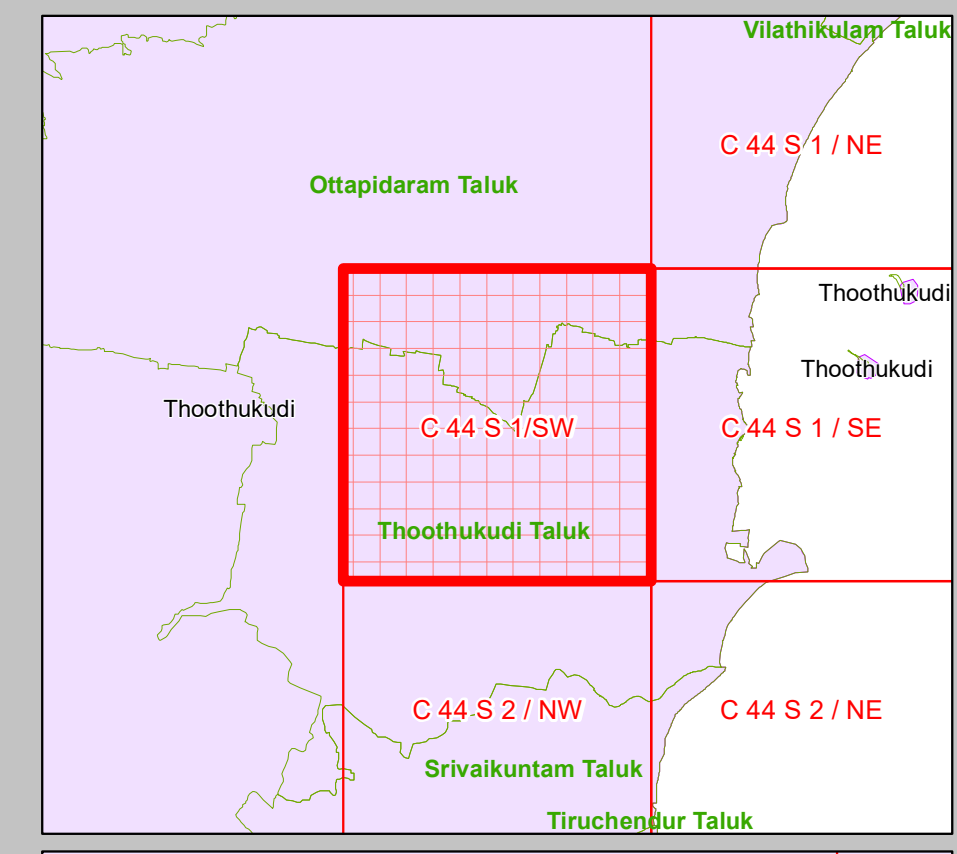
- Lighthouse
- Fish Landing Centre
- Fishing Harbour
- Fishing Port
- Helipad
- Health Center/Hospital
- Multipurpose Evacuation Centre
- Educational Institution
- Road
- Seawall
- High Tide Line
- Low Tide Line
- Hazard Line
- CRZ Boundary
- Municipal/Urban Boundary
- Taluk Boundary
- District Boundary

LANDUSE CATEGORIES ESAs

- Mangrove
- Mudflat
- Corals and Coral Reef
- Sand Dune/Coastal Dune
- Reserve Forest
- Marine Protected Area
- Salt Marsh
- Seagrass bed
- Turtle Nesting Ground
- Nesting Grounds of Bird
- Archaeological Importance and Heritage Site
- Eco-Sensitive Zone

OTHERS

- Agricultural Land
- Habitation/Settlement
- Tank/Pond/Lake
- Saltpan
- Aquaculture Pond
- Port/Harbour
- Breakwater/Jetty/Groyne
- Rock Exposure
- Saline Area Vegetated
- Beach or Sandy Patch
- Rocky Coast
- Rocky Coast
- Rock Outcrop
- Sand Bar/Barrier Island
- Sand with Vegetation
- Sand Dune/Coastal Dune (Beyond CRZ Boundary)
- Mining Area/Dump
- Road
- Railway
- Open/Vacant Land
- Spit
- Reclaimed Area
- Intertidal Area
- River/Stream/Canal/Drain



DATA SOURCE
 I) National Centre for Sustainable Coastal Management
 1) HTL, 2) LTL, 3) CRZ Regulation Line 4) ESAs 5) Infrastructure Facilities such as Lighthouse, Road, Breakwater/Jetty/ Groyne, Landuse, etc.,
 II) Survey of India
 1) Hazard Line
 III) Tamil Nadu Coastal Zone Management Authority
 1) Administrative Boundaries, Fish Landing Centre, Port Limit, etc.,
 2) Health Center/Hospital 3) Helipad 4) Multipurpose Evacuation Centre
 5) Educational Institution

ABBREVIATIONS
 CRZ : Coastal Regulation Zone
 NDZ : No Development Zone
 CVCA : Critically Vulnerable Coastal Areas

Updated During 2019 - 2022

DRAFT COASTAL LANDUSE MAP PREPARED ALONG WITH DRAFT CZMP (AS PER CRZ NOTIFICATION, 2019)

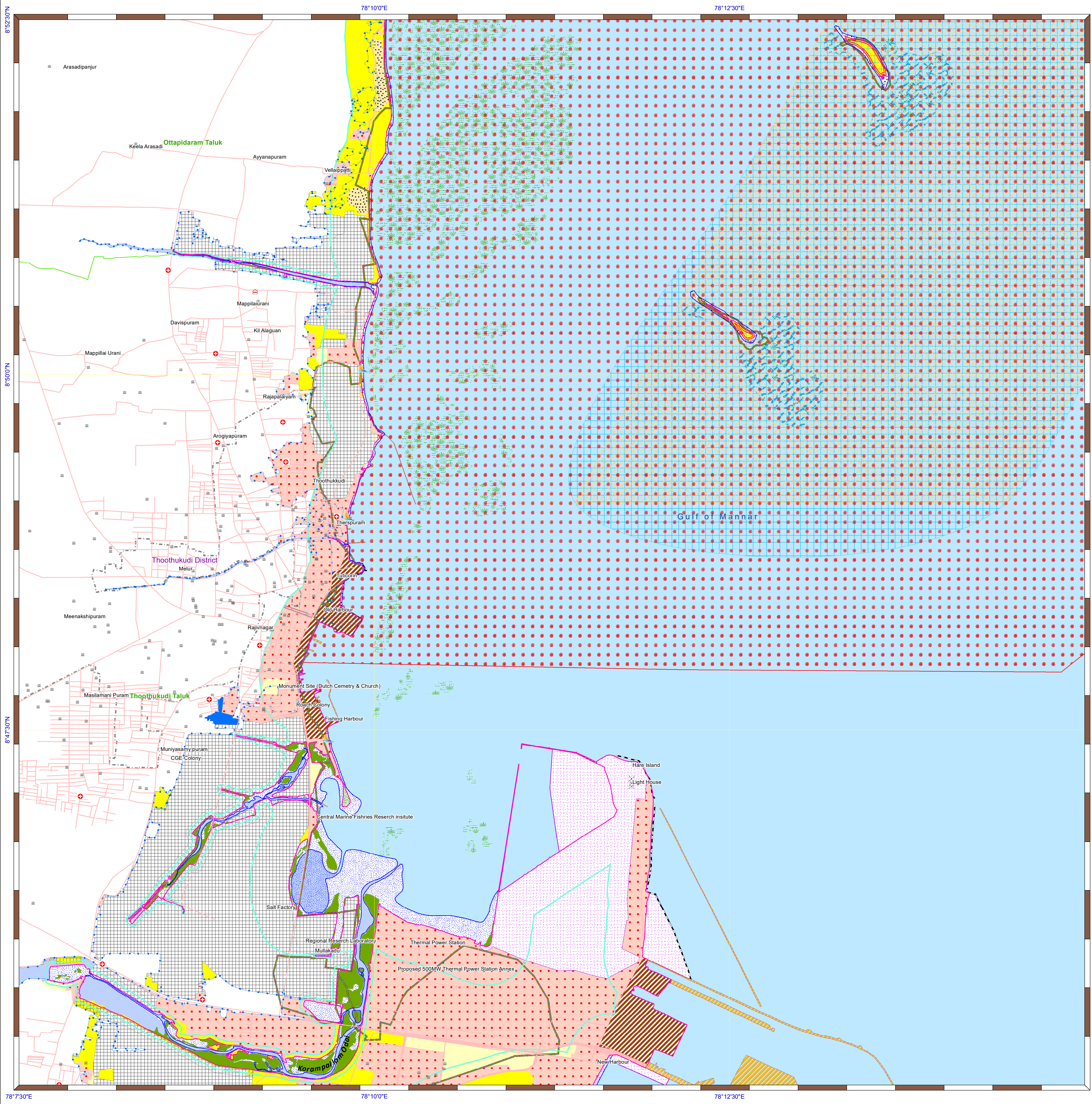
Prepared by



National Centre for Sustainable Coastal Management
 (Ministry of Environment, Forest & Climate Change)
 Chennai - 600 025



Department of Environment and Climate Change
 Government of Tamil Nadu



DRAFT COASTAL LAND USE MAP TAMIL NADU

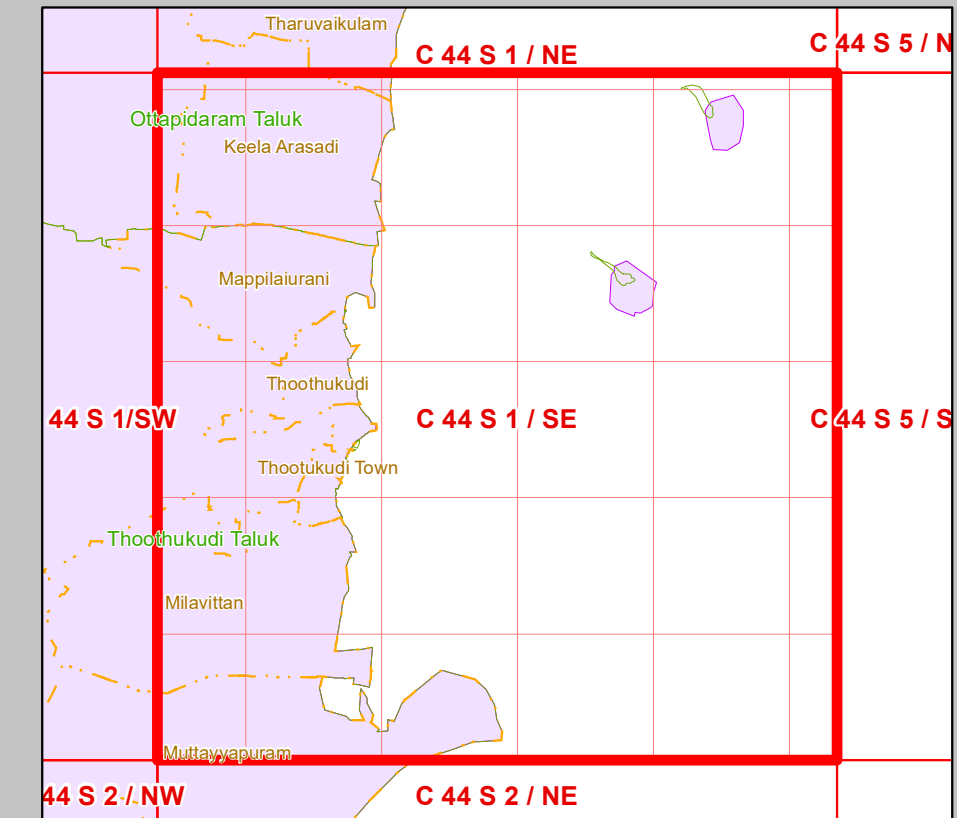
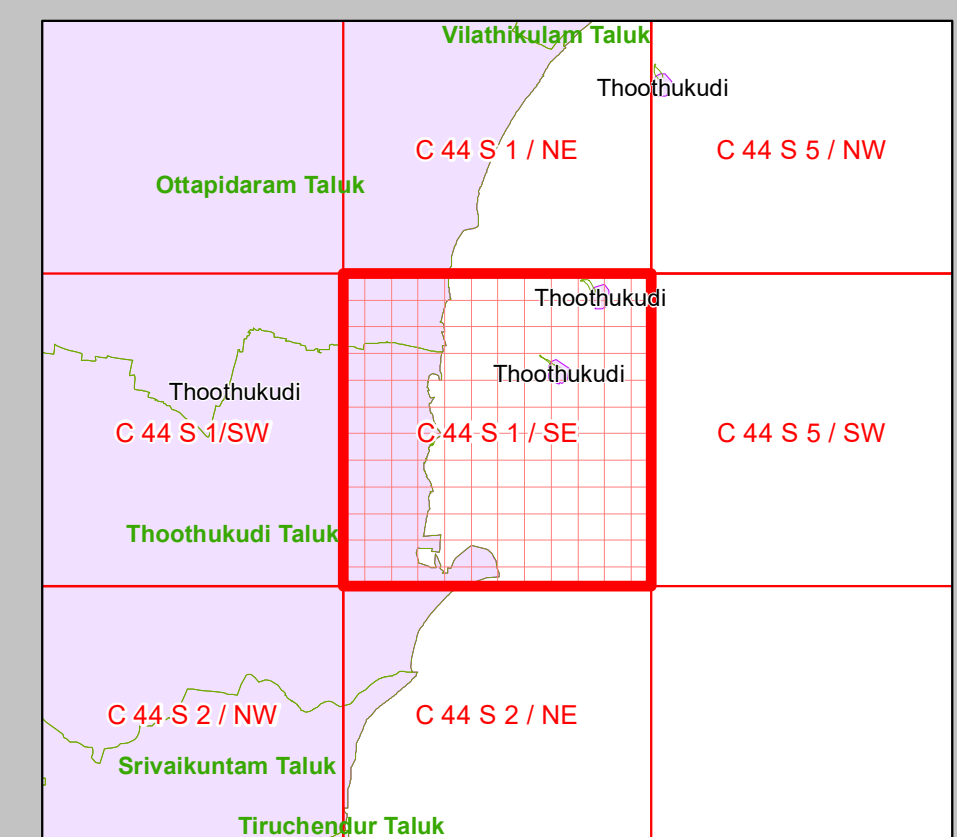
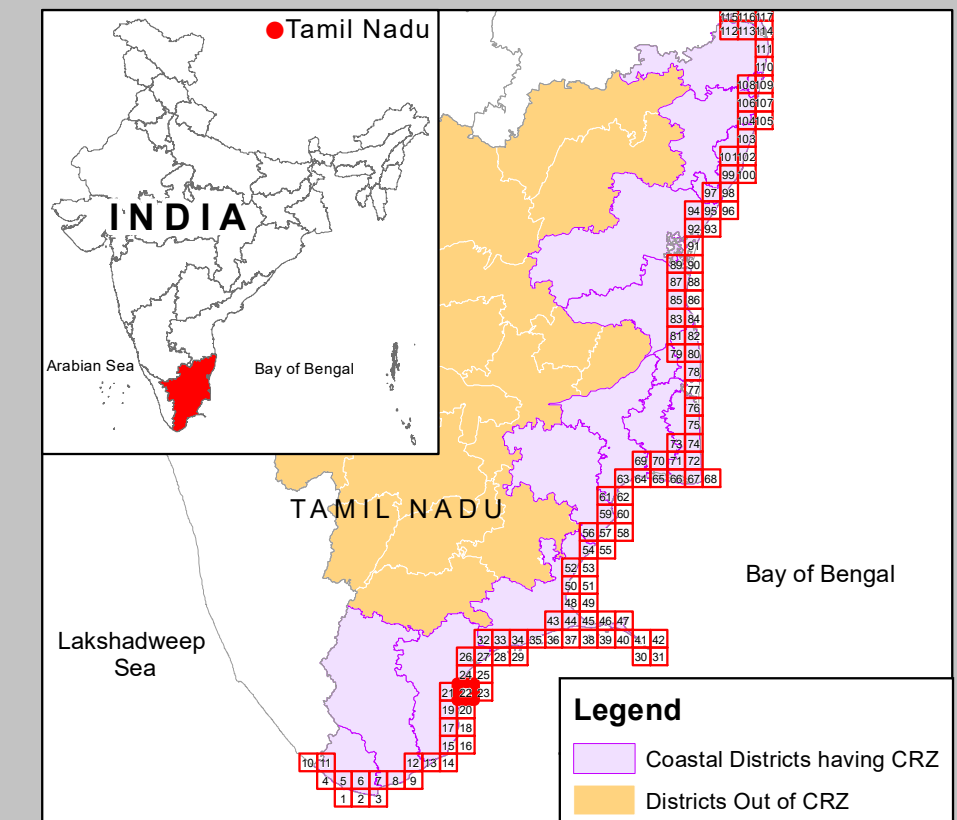
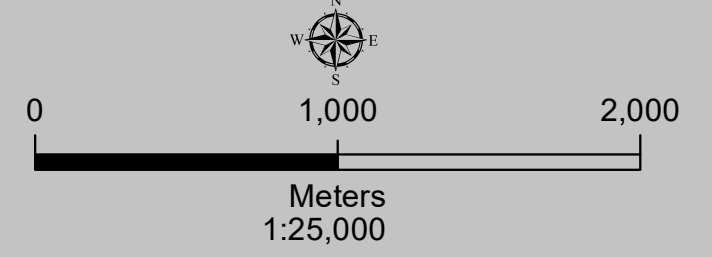
Thoothukudi District

Sheet No: C 44 S 1 / SE

Edition: June, 2023

Projection :- UTM Datum :- WGS 1984

Map No. : TN 22



Legend

- Lighthouse
- Fish Landing Centre
- Fishing Harbour
- Fishing Port
- Helipad
- Health Center/Hospital
- Multipurpose Evacuation Centre
- Educational Institution
- Road
- Seawall
- High Tide Line
- Low Tide Line
- Hazard Line
- CRZ Boundary
- Municipal/Urban Boundary
- Taluk Boundary
- District Boundary

LANDUSE CATEGORIES ESAs

- Mangrove
- Mudflat
- Corals and Coral Reef
- Sand Dune/Coastal Dune
- Reserve Forest
- Marine Protected Area
- Salt Marsh
- Seagrass bed
- Turtle Nesting Ground
- Nesting Grounds of Bird
- Archaeological Importance and Heritage Site
- Eco-Sensitive Zone

OTHERS

- Agricultural Land
- Habitation/Settlement
- Tank/Pond/Lake
- Saltpan
- Aquaculture Pond
- Breakwater/Jetty/Groyne
- Port/Harbour
- Rock Exposure
- Saline Area Vegetated
- Beach or Sandy Patch
- Rocky Coast
- Rock Outcrop
- Sand Bar/Barrier Island
- Sand with Vegetation
- Sand Dune/Coastal Dune (Beyond CRZ Boundary)
- Mining Area/Dump
- Road
- Railway
- Open/Vacant Land
- Spit
- Reclaimed Area
- Intertidal Area
- River/Stream/Canal/Drain

DATA SOURCE
 I) National Centre for Sustainable Coastal Management
 1) HTL, 2) LTL, 3) CRZ Regulation Line 4) ESAs 5) Infrastructure Facilities such as Lighthouse, Road, Breakwater/Jetty/ Groyne, Landuse, etc.,
 II) Survey of India
 1) Hazard Line
 III) Tamil Nadu Coastal Zone Management Authority
 1) Administrative Boundaries, Fish Landing Centre, Port Limit, etc.,
 2) Health Center/Hospital 3) Helipad 4) Multipurpose Evacuation Centre
 5) Educational Institution

ABBREVIATIONS
 CRZ : Coastal Regulation Zone
 NDZ : No Development Zone
 CVCA : Critically Vulnerable Coastal Areas

Updated During 2019 - 2022


DRAFT COASTAL LANDUSE MAP PREPARED ALONG WITH DRAFT CZMP (AS PER CRZ NOTIFICATION, 2019)



National Centre for Sustainable Coastal Management
 (Ministry of Environment, Forest & Climate Change)
 Chennai - 600 025



Department of Environment and Climate Change
 Government of Tamil Nadu



DRAFT COASTAL LAND USE MAP TAMIL NADU

Thoothukudi District

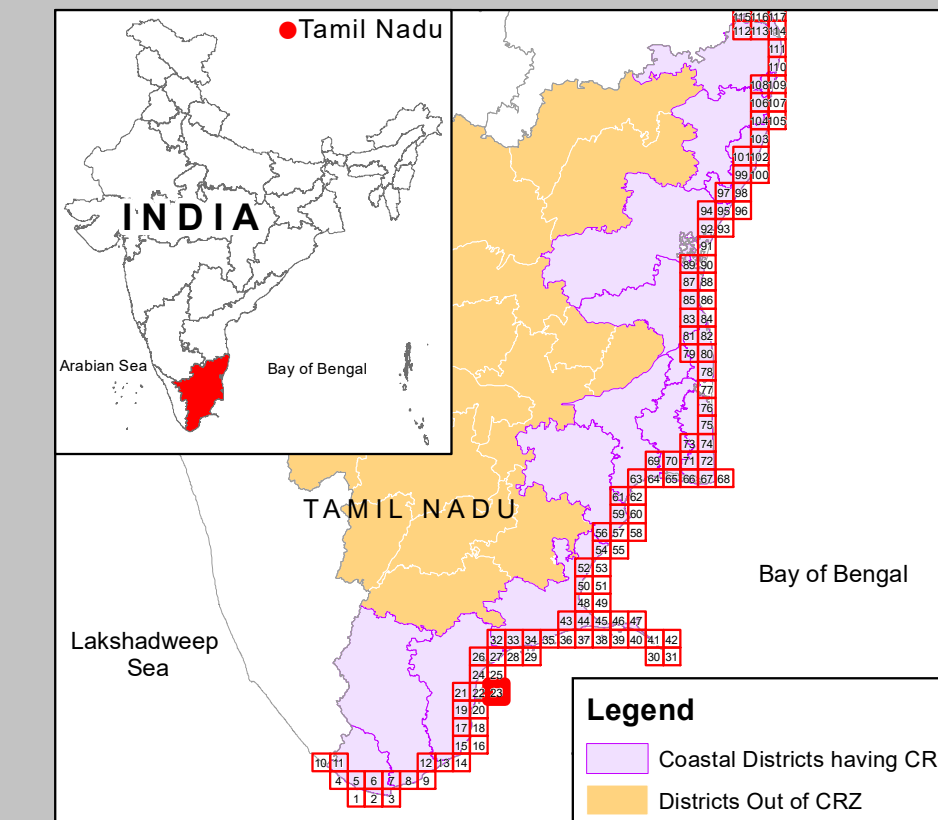
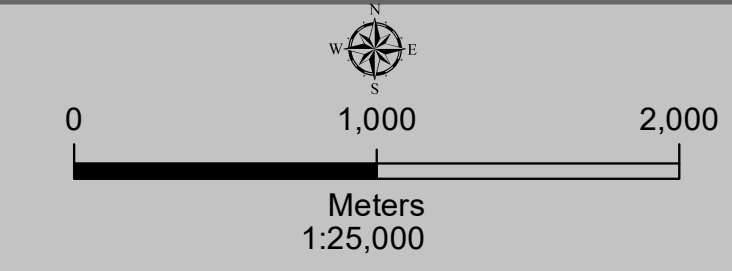
Sheet No: C 44 S 5 / SW

Edition: June, 2023

Projection :- UTM

Datum :- WGS 1984

Map No. : TN 23



Legend

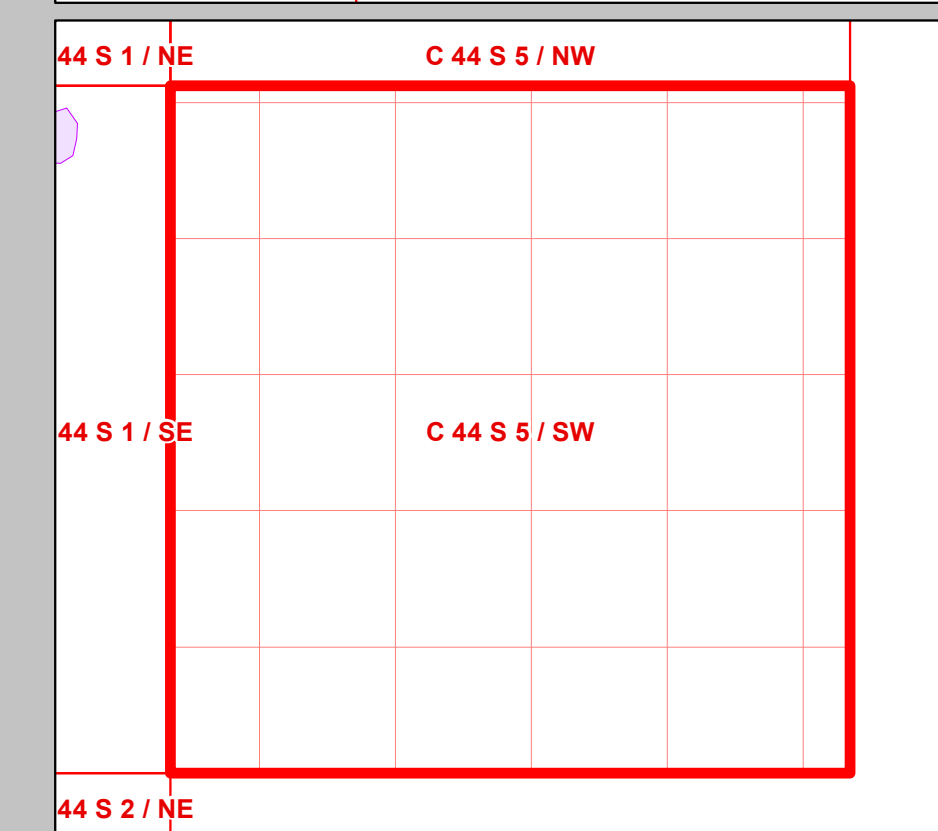
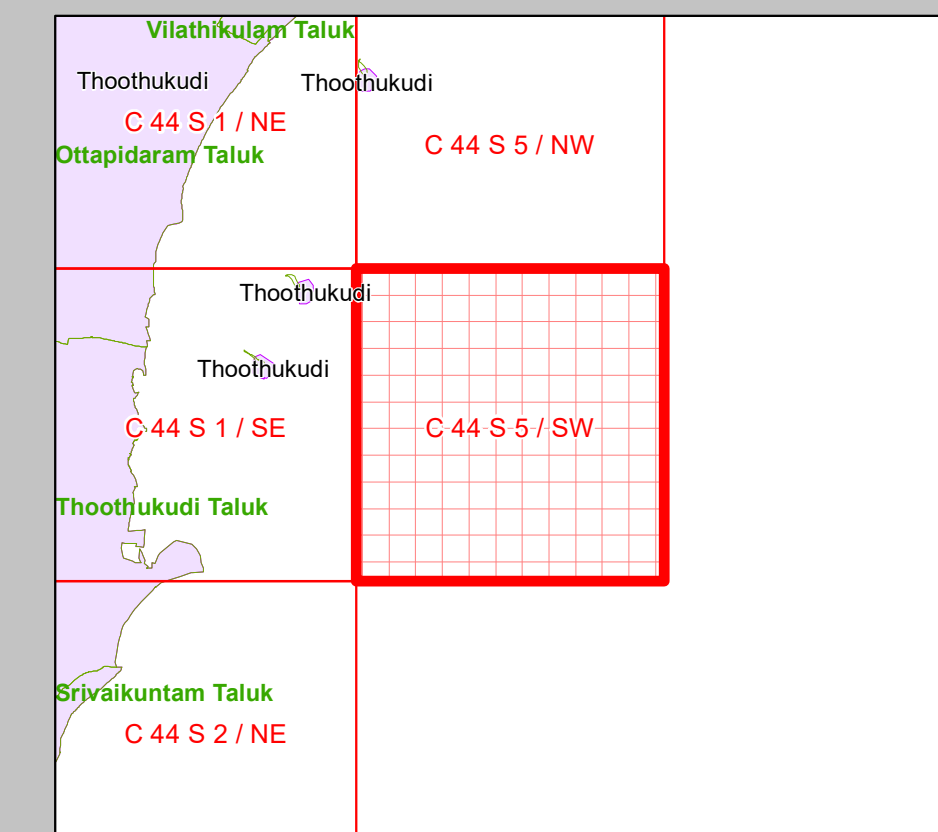
- Lighthouse
- Fish Landing Centre
- Fishing Harbour
- Fishing Port
- Helipad
- Health Center/Hospital
- Multipurpose Evacuation Centre
- Educational Institution
- Road
- Seawall
- High Tide Line
- Low Tide Line
- Hazard Line
- CRZ Boundary
- Municipal/Urban Boundary
- Taluk Boundary
- District Boundary

LANDUSE CATEGORIES ESAs

- Mangrove
- Mudflat
- Corals and Coral Reef
- Sand Dune/Coastal Dune
- Reserve Forest
- Marine Protected Area
- Salt Marsh
- Seagrass bed
- Turtle Nesting Ground
- Nesting Grounds of Bird
- Archaeological Importance and Heritage Site
- Eco-Sensitive Zone

OTHERS

- Agricultural Land
- Habitation/Settlement
- Tank/Pond/Lake
- Saltpan
- Aquaculture Pond
- Breakwater/Jetty/Groyne
- Port/Harbour
- Rock Exposure
- Saline Area Vegetated
- Beach or Sandy Patch
- Rocky Coast
- Rock Outcrop
- Sand Bar/Barrier Island
- Sand with Vegetation
- Sand Dune/Coastal Dune (Beyond CRZ Boundary)
- Mining Area/Dump
- Road
- Railway
- Open/Vacant Land
- Spit
- Reclaimed Area
- Intertidal Area
- River/Stream/Canal/Drain



DATA SOURCE
 I) National Centre for Sustainable Coastal Management
 1) HTL, 2) LTL, 3) CRZ Regulation Line 4) ESAs 5) Infrastructure Facilities such as Lighthouse, Road, Breakwater/Jetty/ Groyne, Landuse, etc.,
 II) Survey of India
 1) Hazard Line
 III) Tamil Nadu Coastal Zone Management Authority
 1) Administrative Boundaries, Fish Landing Centre, Port Limit, etc.,
 2) Health Center/Hospital 3) Helipad 4) Multipurpose Evacuation Centre
 5) Educational Institution

ABBREVIATIONS
 CRZ : Coastal Regulation Zone
 NDZ : No Development Zone
 CVCA : Critically Vulnerable Coastal Areas

Updated During 2019 - 2022

DRAFT COASTAL LANDUSE MAP PREPARED ALONG WITH DRAFT CZMP (AS PER CRZ NOTIFICATION, 2019)

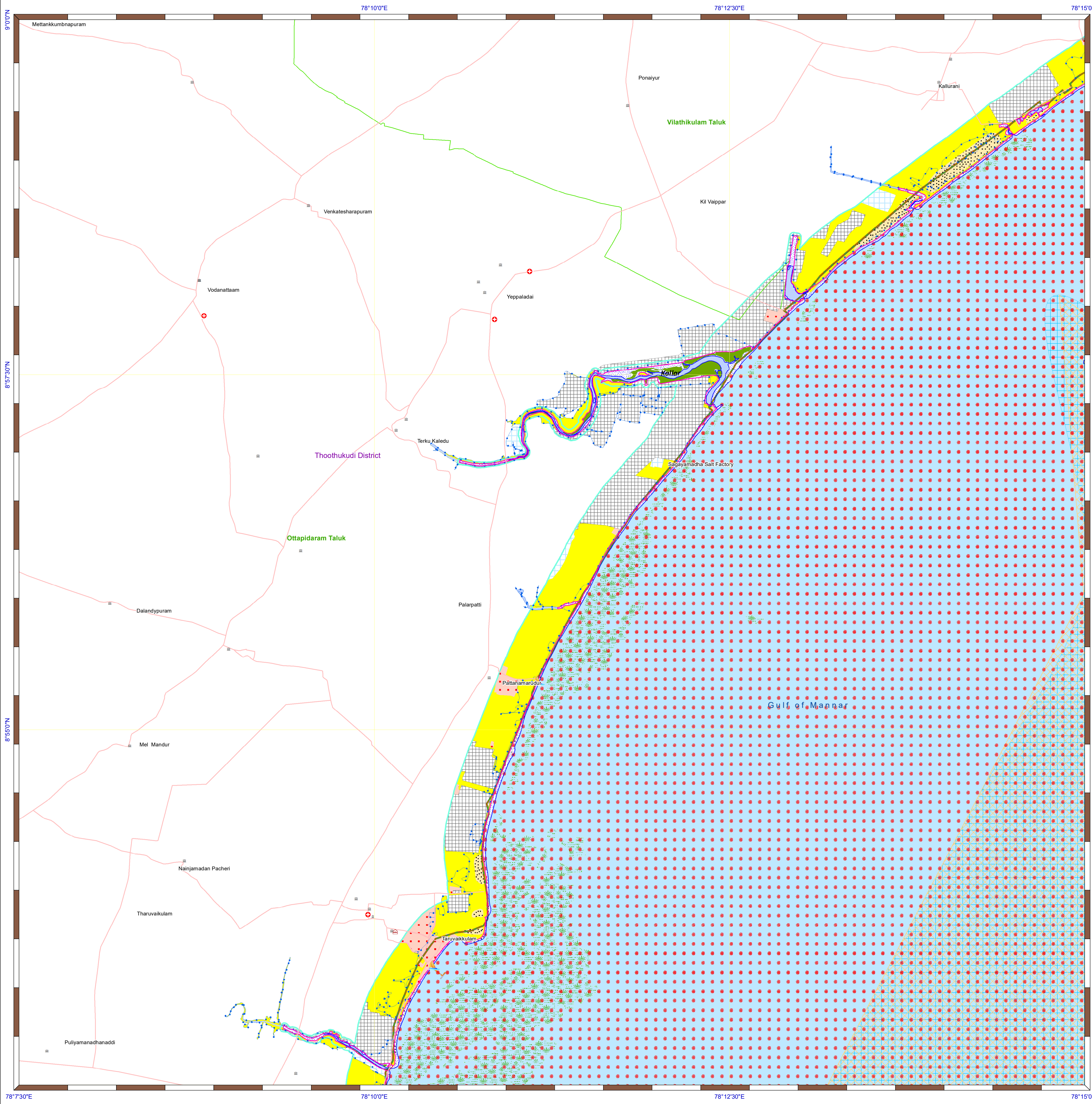
Prepared by



National Centre for Sustainable Coastal Management
 (Ministry of Environment, Forest & Climate Change)
 Chennai - 600 025



Department of Environment and Climate Change
 Government of Tamil Nadu



DRAFT COASTAL LAND USE MAP TAMIL NADU

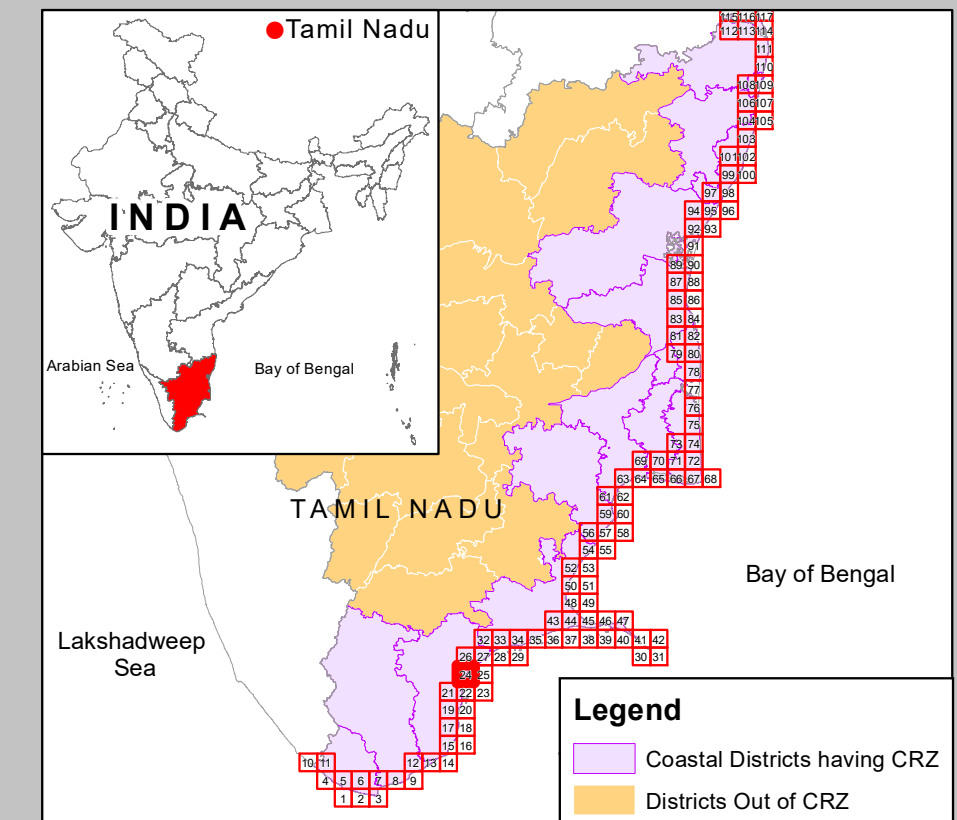
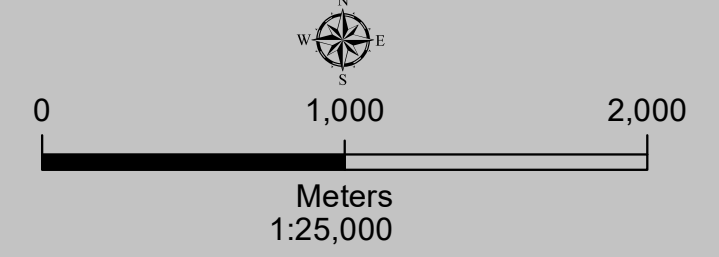
Thoothukudi District

Sheet No: C 44 S 1 / NE

Edition: June, 2023

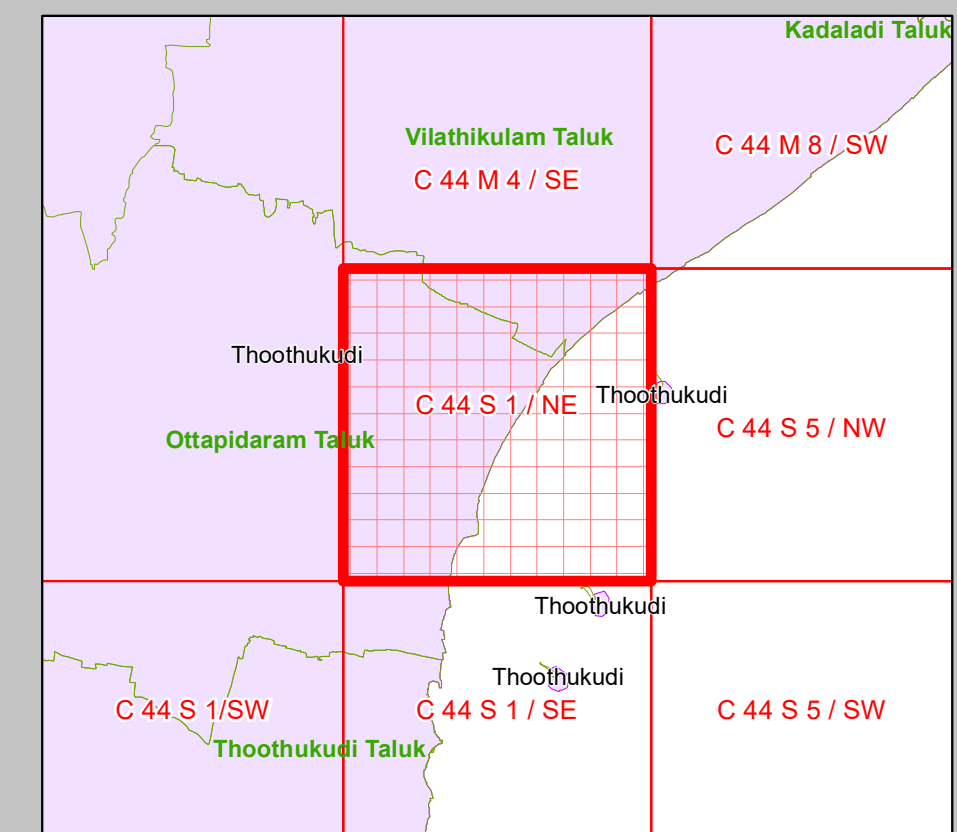
Projection :- UTM Datum :- WGS 1984

Map No. : TN 24



Legend

- Lighthouse
- Fish Landing Centre
- Fishing Harbour
- Fishing Port
- Helipad
- Health Center/Hospital
- Multipurpose Evacuation Centre
- Educational Institution
- Road
- Seawall
- High Tide Line
- Low Tide Line
- Hazard Line
- CRZ Boundary



Legend

- Municipal/Urban Boundary
 - Taluk Boundary
 - District Boundary
- ### LANDUSE CATEGORIES ESAs
- Mangrove
 - Mudflat
 - Corals and Coral Reef
 - Sand Dune/Coastal Dune
 - Reserve Forest
 - Marine Protected Area
 - Salt Marsh
 - Seagrass bed
 - Turtle Nesting Ground
 - Nesting Grounds of Bird
 - Archaeological Importance and Heritage Site
 - Eco-Sensitive Zone

OTHERS

- Agricultural Land
- Habitation/Settlement
- Tank/Pond/Lake
- Saltpan
- Aquaculture Pond
- Breakwater/Jetty/Groyne
- Port/Harbour
- Rock Exposure
- Saline Area Vegetated
- Beach or Sandy Patch
- Rocky Coast
- Rock Outcrop
- Sand Bar/Barrier Island
- Sand with Vegetation
- Sand Dune/Coastal Dune (Beyond CRZ Boundary)
- Mining Area/Dump
- Road
- Railway
- Open/Vacant Land
- Spit
- Reclaimed Area
- Intertidal Area
- River/Stream/Canal/Drain

DATA SOURCE
 I) National Centre for Sustainable Coastal Management
 1) HTL, 2) LTL, 3) CRZ Regulation Line 4) ESAs 5) Infrastructure Facilities such as Lighthouse, Road, Breakwater/Jetty/ Groyne, Landuse, etc.,
 II) Survey of India
 1) Hazard Line
 III) Tamil Nadu Coastal Zone Management Authority
 1) Administrative Boundaries, Fish Landing Centre, Port Limit, etc.
 2) Health Center/Hospital 3) Helipad 4) Multipurpose Evacuation Centre
 5) Educational Institution

ABBREVIATIONS
 CRZ : Coastal Regulation Zone
 NDZ : No Development Zone
 CVCA : Critically Vulnerable Coastal Areas

Updated During 2019 - 2022

DRAFT COASTAL LANDUSE MAP PREPARED ALONG WITH DRAFT CZMP (AS PER CRZ NOTIFICATION, 2019)


Prepared by



National Centre for Sustainable Coastal Management
 (Ministry of Environment, Forest & Climate Change)
 Chennai - 600 025



Department of Environment and Climate Change
 Government of Tamil Nadu



DRAFT COASTAL LAND USE MAP TAMIL NADU

Thoothukudi District

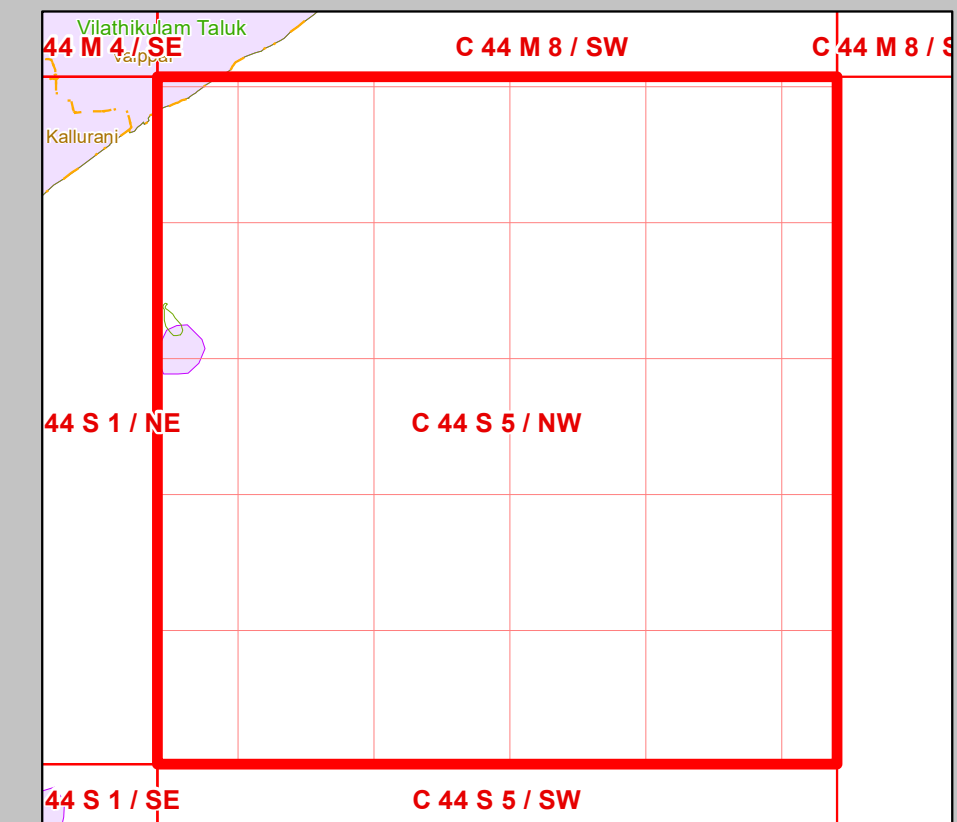
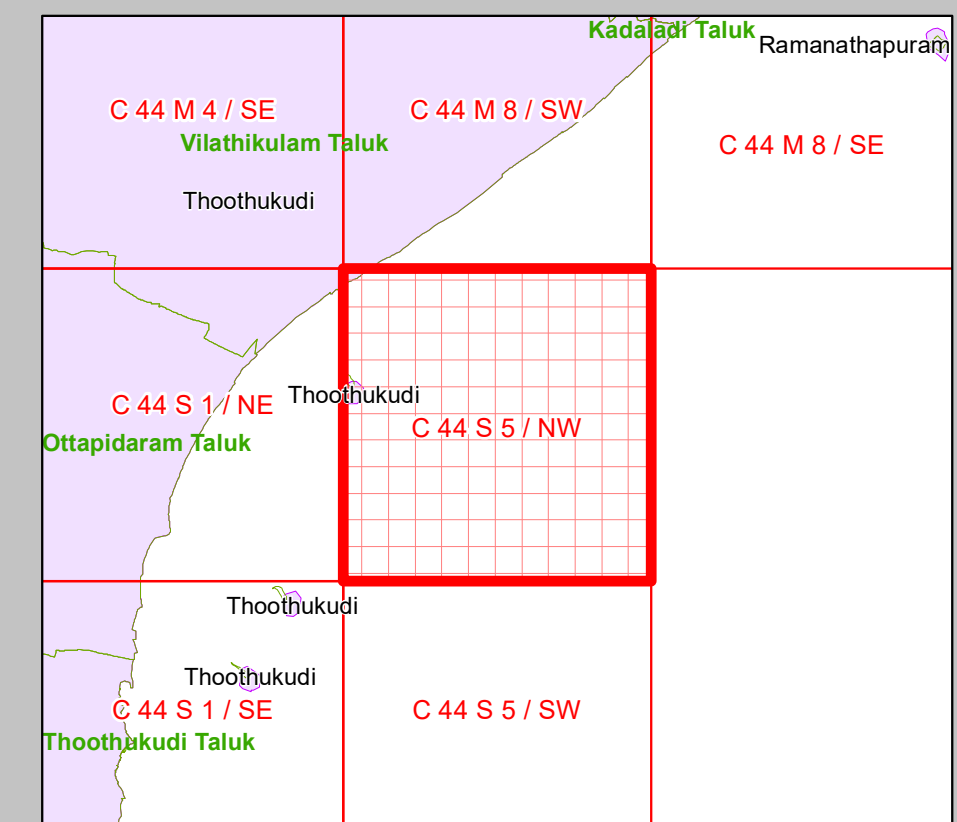
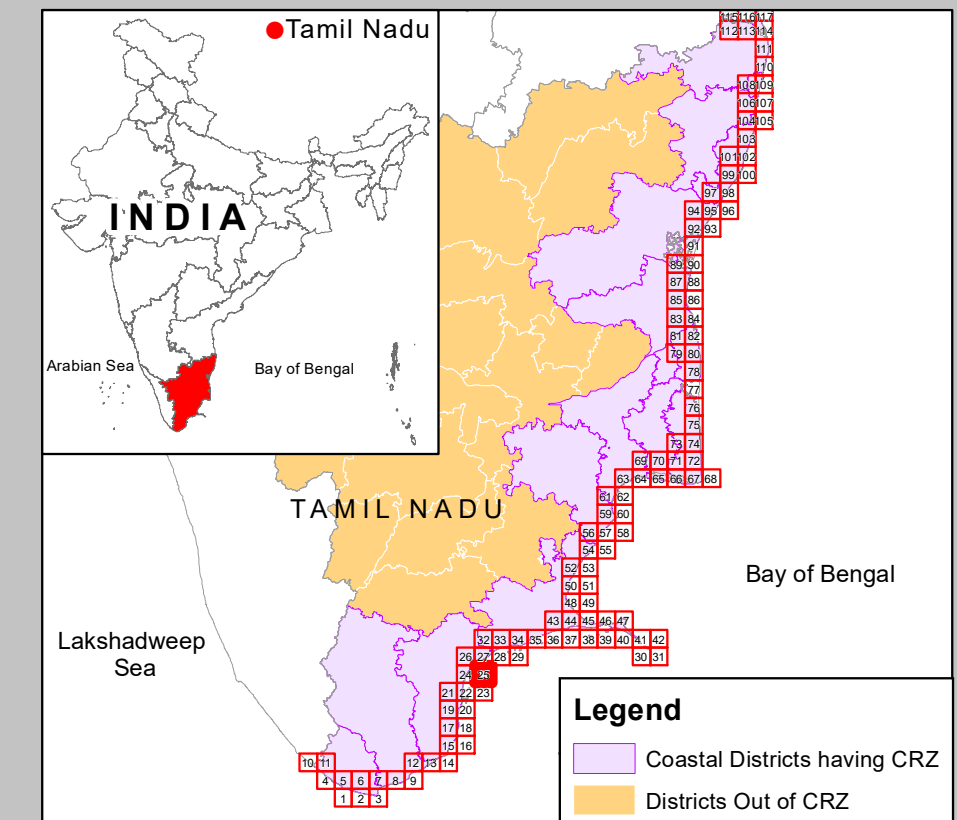
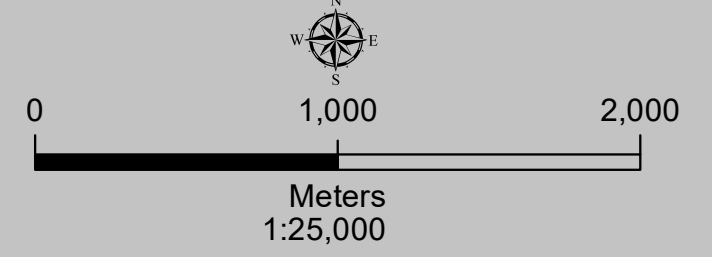
Sheet No: C 44 S 5 / NW

Edition: June, 2023

Projection :- UTM

Datum :- WGS 1984

Map No. : TN 25



Legend

- Lighthouse
 - Fish Landing Centre
 - Fishing Harbour
 - Fishing Port
 - Helipad
 - Health Center/Hospital
 - Multipurpose Evacuation Centre
 - Educational Institution
 - Road
 - Seawall
 - High Tide Line
 - Low Tide Line
 - Hazard Line
 - CRZ Boundary
 - Municipal/Urban Boundary
 - Taluk Boundary
 - District Boundary
- LANDUSE CATEGORIES ESAs**
- Mangrove
 - Mudflat
 - Corals and Coral Reef
 - Sand Dune/Coastal Dune
 - Reserve Forest
 - Marine Protected Area
 - Salt Marsh
 - Seagrass bed
 - Turtle Nesting Ground
 - Nesting Grounds of Bird
 - Archaeological Importance and Heritage Site
 - Eco-Sensitive Zone

OTHERS

- Agricultural Land
- Habitation/Settlement
- Tank/Pond/Lake
- Saltpan
- Aquaculture Pond
- Breakwater/Jetty/Groyne
- Port/Harbour
- Rock Exposure
- Saline Area Vegetated
- Beach or Sandy Patch
- Rocky Coast
- Rock Outcrop
- Sand Bar/Barrier Island
- Sand with Vegetation
- Sand Dune/Coastal Dune (Beyond CRZ Boundary)
- Mining Area/Dump
- Road
- Railway
- Open/Vacant Land
- Spit
- Reclaimed Area
- Intertidal Area
- River/Stream/Canal/Drain

DATA SOURCE
 I) National Centre for Sustainable Coastal Management
 1) HTL, 2) LTL, 3) CRZ Regulation Line 4) ESAs 5) Infrastructure Facilities such as Lighthouse, Road, Breakwater/Jetty/ Groyne, Landuse, etc.,
 II) Survey of India
 1) Hazard Line
 III) Tamil Nadu Coastal Zone Management Authority
 1) Administrative Boundaries, Fish Landing Centre, Port Limit, etc.,
 2) Health Center/Hospital 3) Helipad 4) Multipurpose Evacuation Centre
 5) Educational Institution

ABBREVIATIONS
 CRZ : Coastal Regulation Zone
 NDZ : No Development Zone
 CVCA : Critically Vulnerable Coastal Areas

Updated During 2019 - 2022

DRAFT COASTAL LANDUSE MAP PREPARED ALONG WITH DRAFT CZMP (AS PER CRZ NOTIFICATION, 2019)

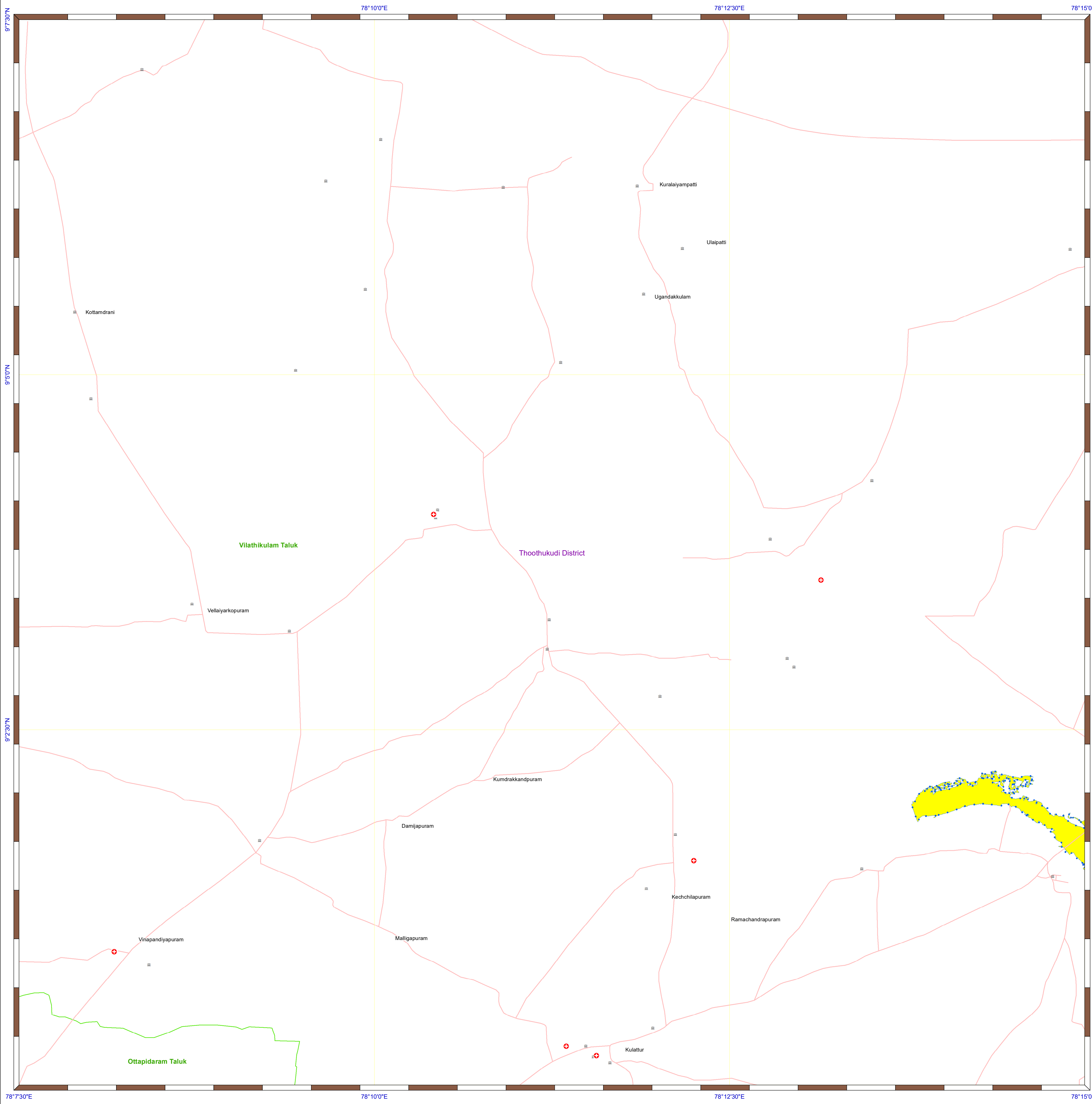
Prepared by



National Centre for Sustainable Coastal Management
 (Ministry of Environment, Forest & Climate Change)
 Chennai - 600 025



Department of Environment and Climate Change
 Government of Tamil Nadu



DRAFT COASTAL LAND USE MAP TAMIL NADU

Thoothukudi District

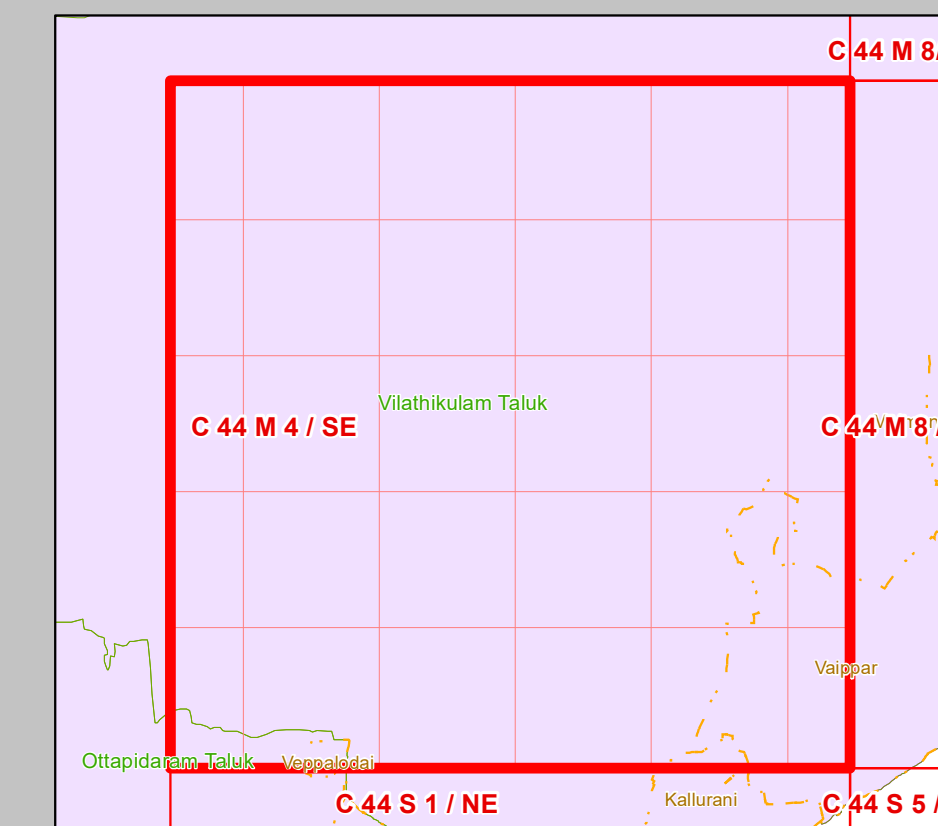
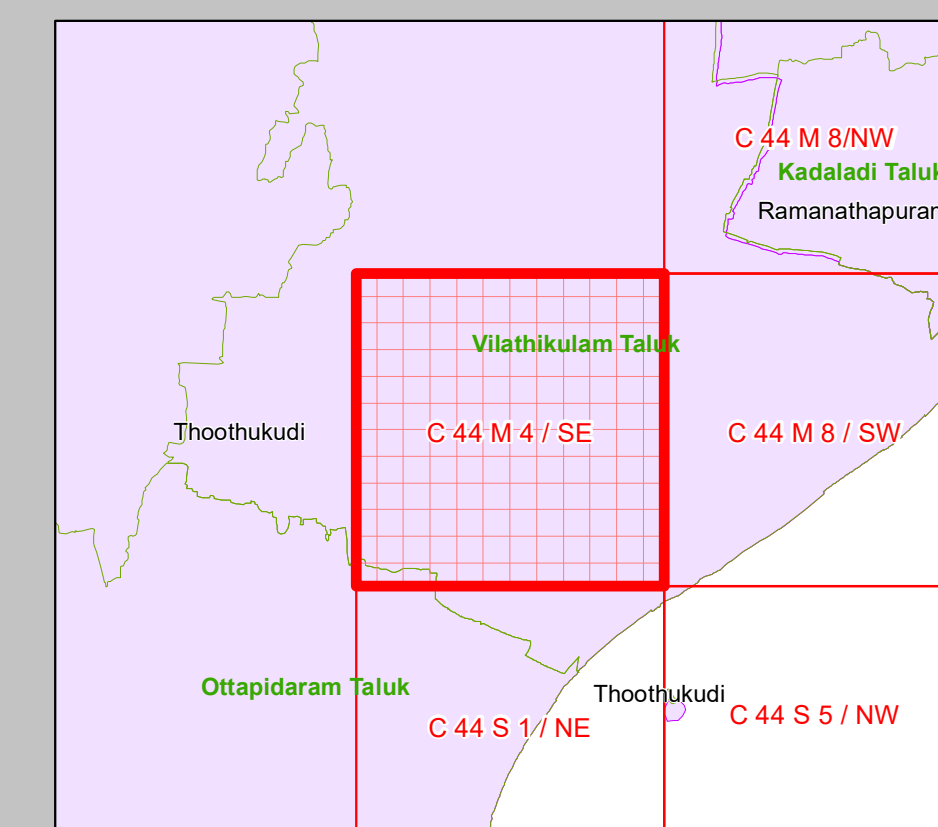
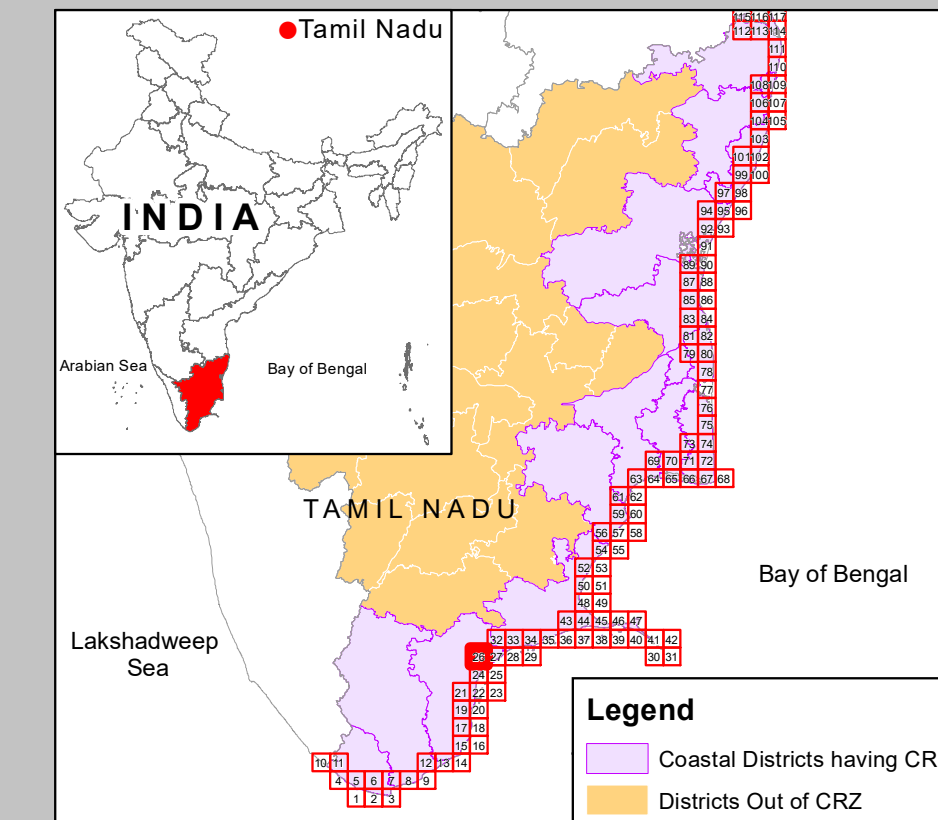
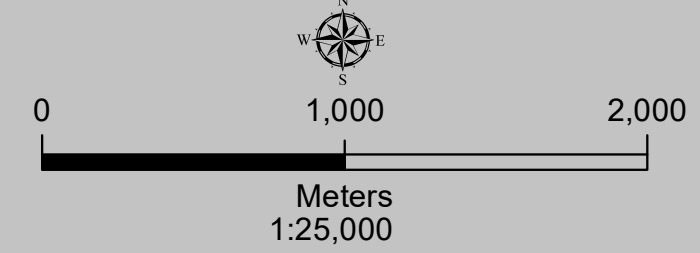
Sheet No: C 44 M 4 / SE

Edition: June, 2023

Projection :- UTM

Datum :- WGS 1984

Map No. : TN 26



Legend

- Lighthouse
- Fish Landing Centre
- Fishing Harbour
- Fishing Port
- Helipad
- Health Center/Hospital
- Multipurpose Evacuation Centre
- Educational Institution
- Road
- Seawall
- High Tide Line
- Low Tide Line
- Hazard Line
- CRZ Boundary
- Municipal/Urban Boundary
- Taluk Boundary
- District Boundary

LANDUSE CATEGORIES ESAs

- Mangrove
- Mudflat
- Corals and Coral Reef
- Sand Dune/Coastal Dune
- Reserve Forest
- Marine Protected Area
- Salt Marsh
- Seagrass bed
- Turtle Nesting Ground
- Nesting Grounds of Bird
- Archaeological Importance and Heritage Site
- Eco-Sensitive Zone

OTHERS

- Agricultural Land
- Habitation/Settlement
- Tank/Pond/Lake
- Saltpan
- Aquaculture Pond
- Breakwater/Jetty/Groyne
- Port/Harbour
- Rock Exposure
- Saline Area Vegetated
- Beach or Sandy Patch
- Rocky Coast
- Rock Outcrop
- Sand Bar/Barrier Island
- Sand with Vegetation
- Sand Dune/Coastal Dune (Beyond CRZ Boundary)
- Mining Area/Dump
- Road
- Railway
- Open/Vacant Land
- Spit
- Reclaimed Area
- Intertidal Area
- River/Stream/Canal/Drain

DATA SOURCE

- I) National Centre for Sustainable Coastal Management
 - 1) HTL, 2) LTL, 3) CRZ Regulation Line 4) ESAs 5) Infrastructure Facilities such as Lighthouse, Road, Breakwater/Jetty/ Groyne, Landuse, etc.,
- II) Survey of India
 - 1) Hazard Line
- III) Tamil Nadu Coastal Zone Management Authority
 - 1) Administrative Boundaries, Fish Landing Centre, Port Limit, etc.
 - 2) Health Center/Hospital 3) Helipad 4) Multipurpose Evacuation Centre 5) Educational Institution

ABBREVIATIONS

- CRZ : Coastal Regulation Zone
- NDZ : No Development Zone
- CVCA : Critically Vulnerable Coastal Areas

Updated During 2019 - 2022

DRAFT COASTAL LANDUSE MAP PREPARED ALONG WITH DRAFT CZMP (AS PER CRZ NOTIFICATION, 2019)

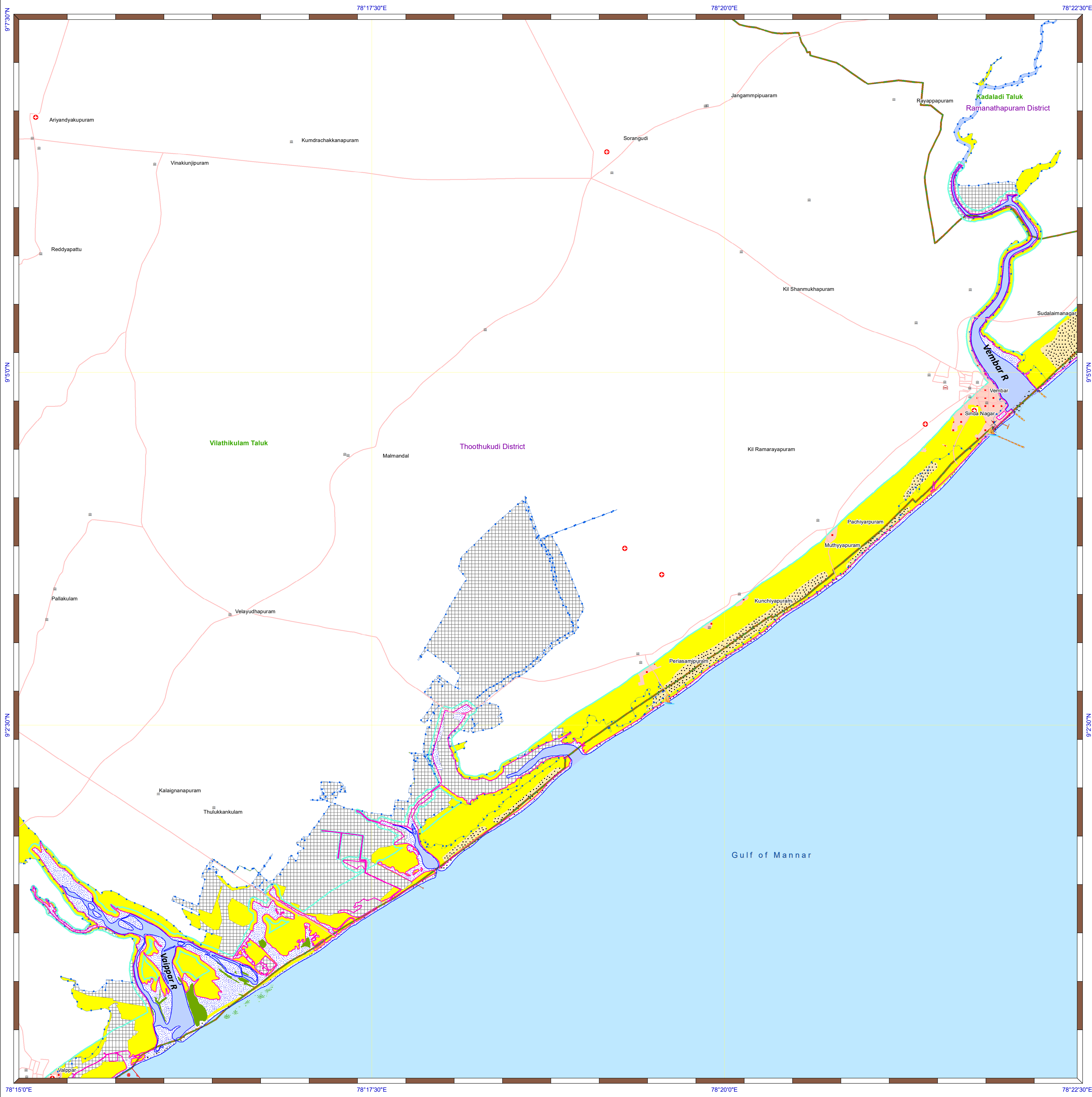
Prepared by



National Centre for Sustainable Coastal Management
(Ministry of Environment, Forest & Climate Change)
Chennai - 600 025



Department of Environment and Climate Change
Government of Tamil Nadu



DRAFT COASTAL LAND USE MAP TAMIL NADU

Thoothukudi & Ramanathapuram Districts

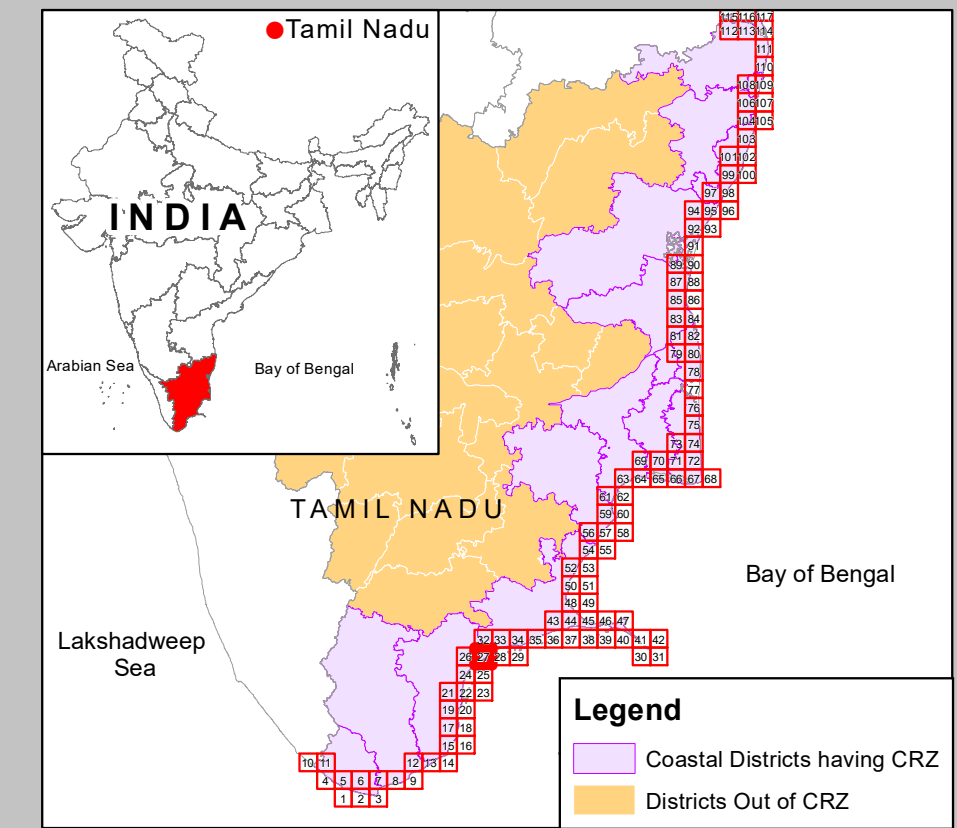
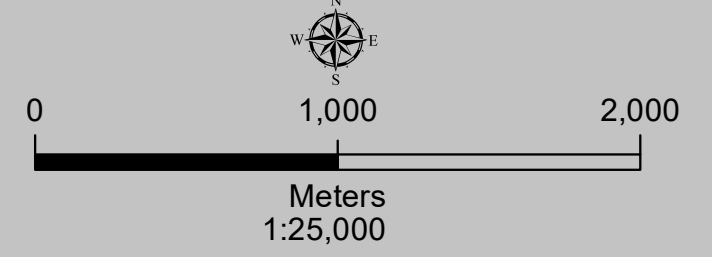
Sheet No: C 44 M 8 / SW

Edition: June, 2023

Projection :- UTM

Datum :- WGS 1984

Map No. : TN 27



Legend

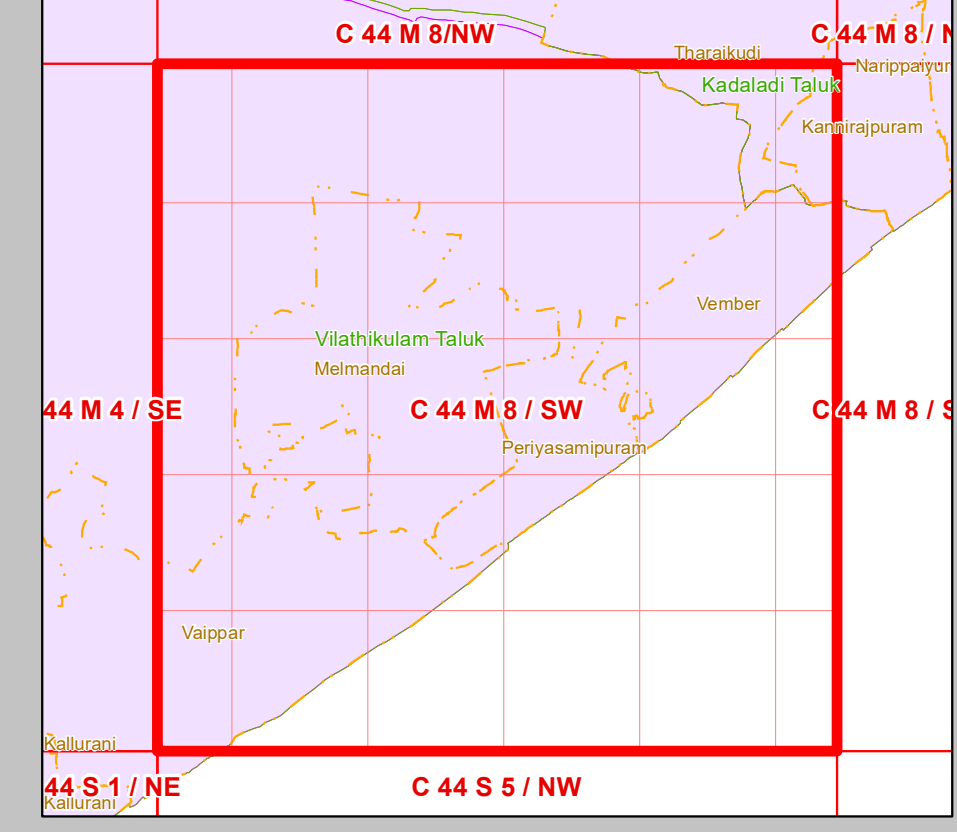
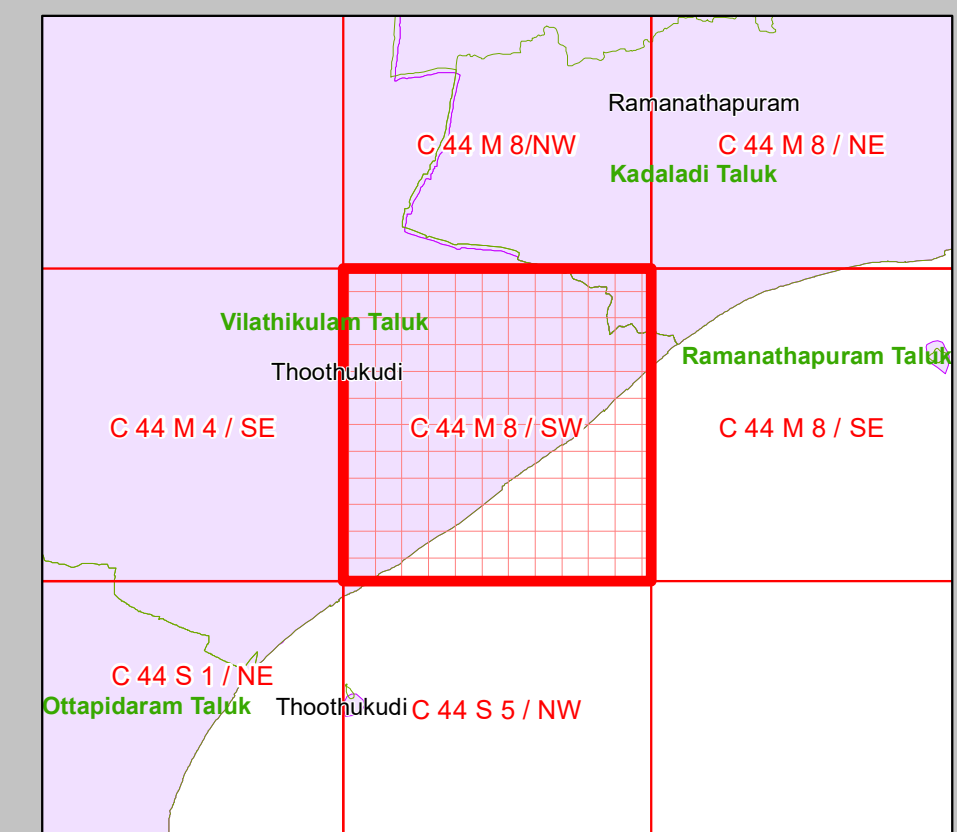
- Lighthouse
- Fish Landing Centre
- Fishing Harbour
- Fishing Port
- Helipad
- Health Center/Hospital
- Multipurpose Evacuation Centre
- Educational Institution
- Road
- Seawall
- High Tide Line
- Low Tide Line
- Hazard Line
- CRZ Boundary
- Municipal/Urban Boundary
- Taluk Boundary
- District Boundary

LANDUSE CATEGORIES ESAs

- Mangrove
- Mudflat
- Corals and Coral Reef
- Sand Dune/Coastal Dune
- Reserve Forest
- Marine Protected Area
- Salt Marsh
- Seagrass bed
- Turtle Nesting Ground
- Nesting Grounds of Bird
- Archaeological Importance and Heritage Site
- Eco-Sensitive Zone

OTHERS

- Agricultural Land
- Habitation/Settlement
- Tank/Pond/Lake
- Saltpan
- Aquaculture Pond
- Port/Harbour
- Breakwater/Jetty/Groyne
- Rock Exposure
- Saline Area Vegetated
- Beach or Sandy Patch
- Rocky Coast
- Rock Outcrop
- Sand Bar/Barrier Island
- Sand with Vegetation
- Sand Dune/Coastal Dune (Beyond CRZ Boundary)
- Mining Area/Dump
- Road
- Railway
- Open/Vacant Land
- Spit
- Reclaimed Area
- Intertidal Area
- River/Stream/Canal/Drain



DATA SOURCE
 I) National Centre for Sustainable Coastal Management
 1) HTL, 2) LTL, 3) CRZ Regulation Line 4) ESAs 5) Infrastructure Facilities such as Lighthouse, Road, Breakwater/Jetty/ Groyne, Landuse, etc.,
 II) Survey of India
 1) Hazard Line
 III) Tamil Nadu Coastal Zone Management Authority
 1) Administrative Boundaries, Fish Landing Centre, Port Limit, etc.
 2) Health Center/Hospital 3) Helipad 4) Multipurpose Evacuation Centre
 5) Educational Institution

ABBREVIATIONS
 CRZ : Coastal Regulation Zone
 NDZ : No Development Zone
 CVCA : Critically Vulnerable Coastal Areas

Updated During 2019 - 2022

DRAFT COASTAL LANDUSE MAP PREPARED ALONG WITH DRAFT CZMP (AS PER CRZ NOTIFICATION, 2019)

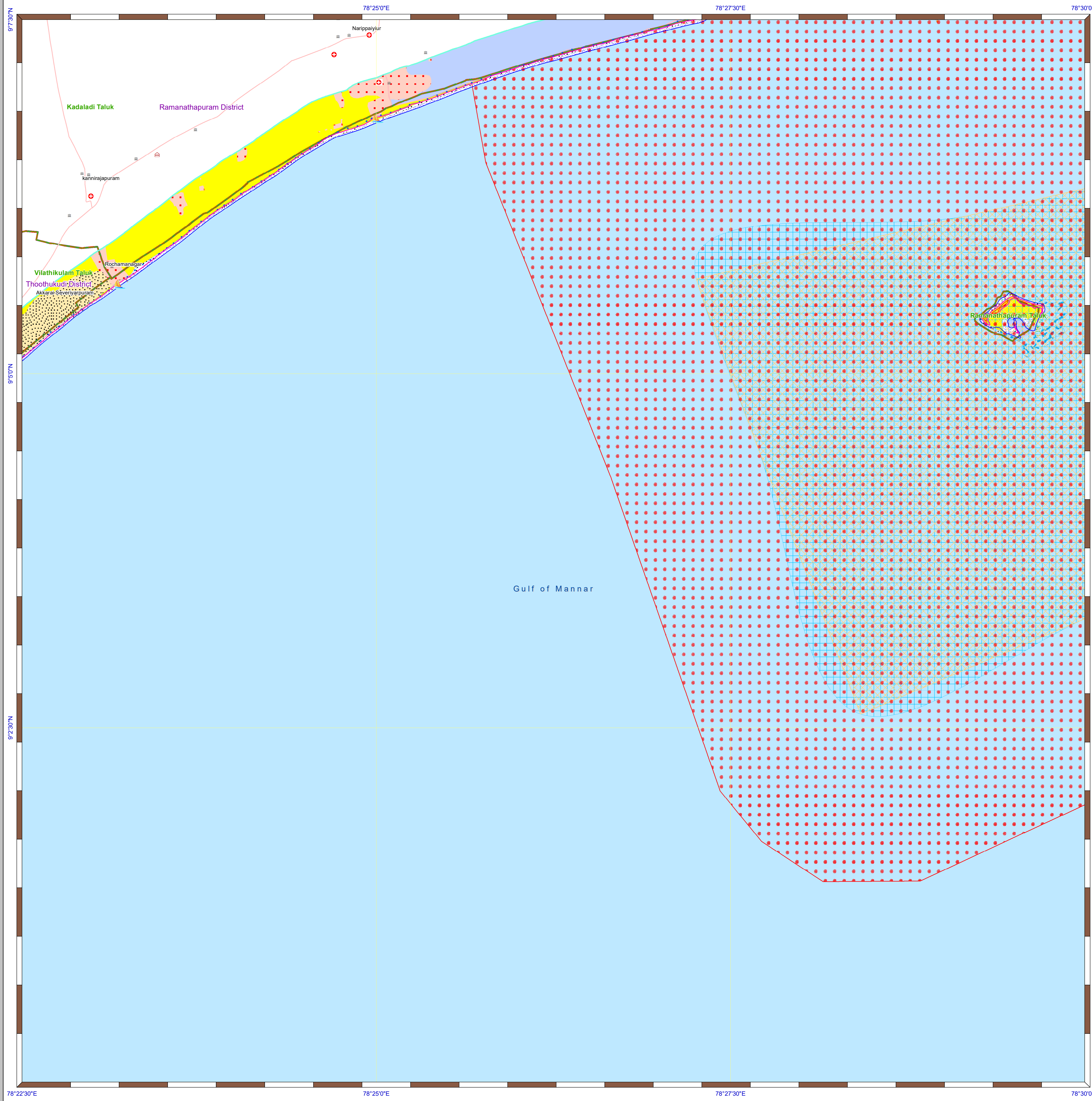
Prepared by



National Centre for Sustainable Coastal Management
 (Ministry of Environment, Forest & Climate Change)
 Chennai - 600 025



Department of Environment and Climate Change
 Government of Tamil Nadu



DRAFT COASTAL LAND USE MAP TAMIL NADU

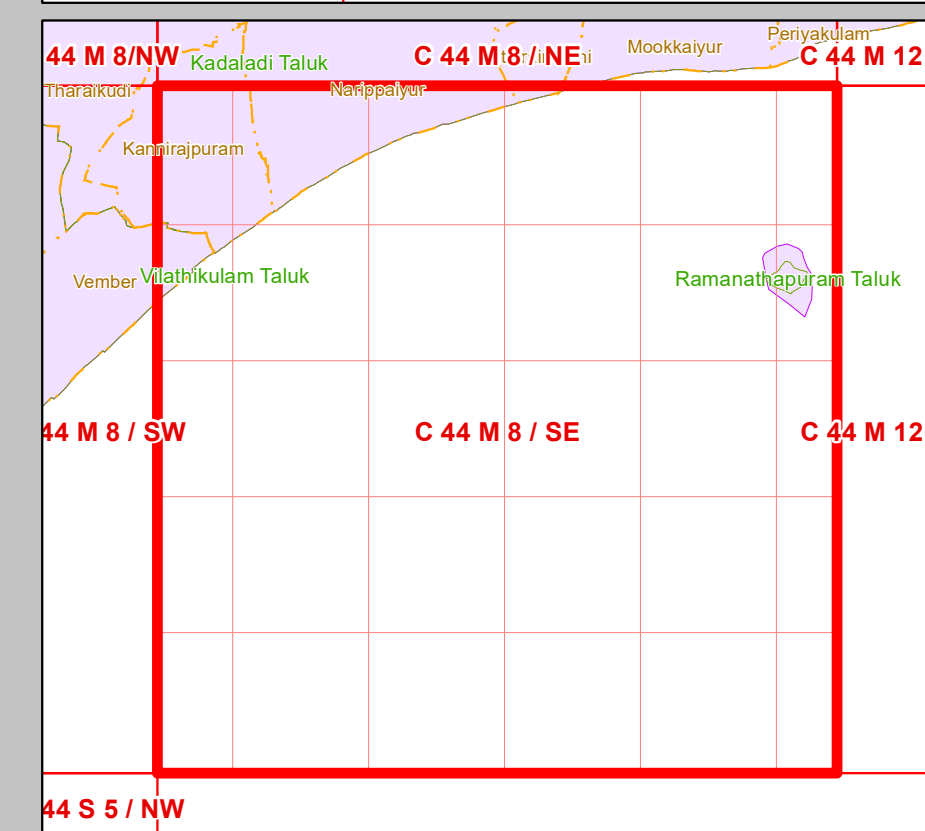
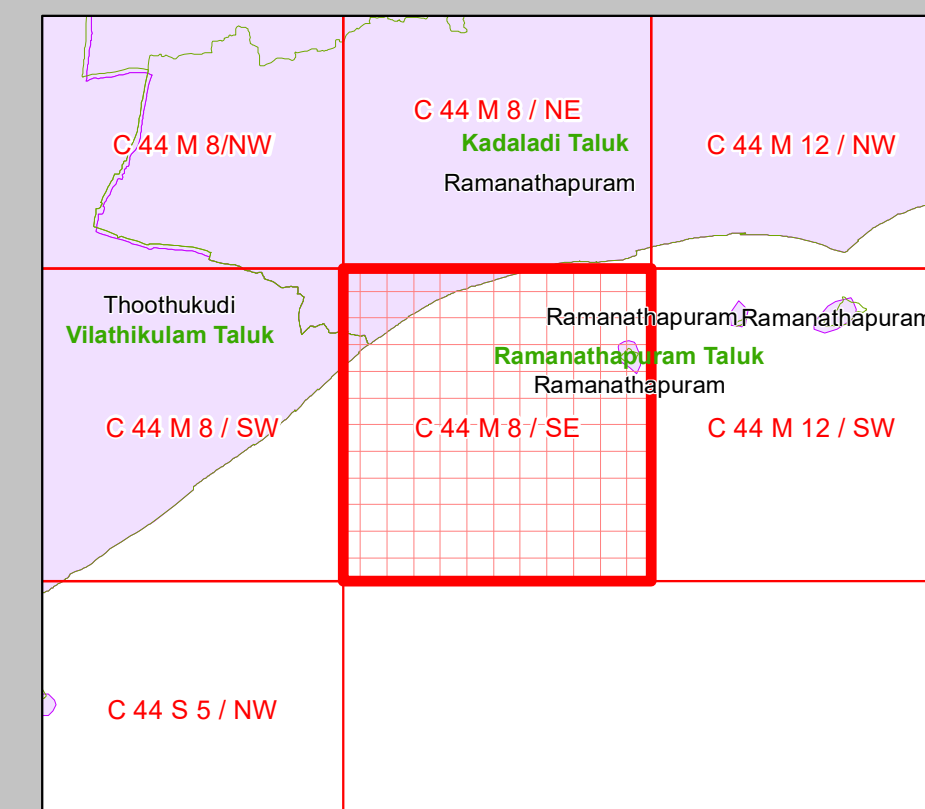
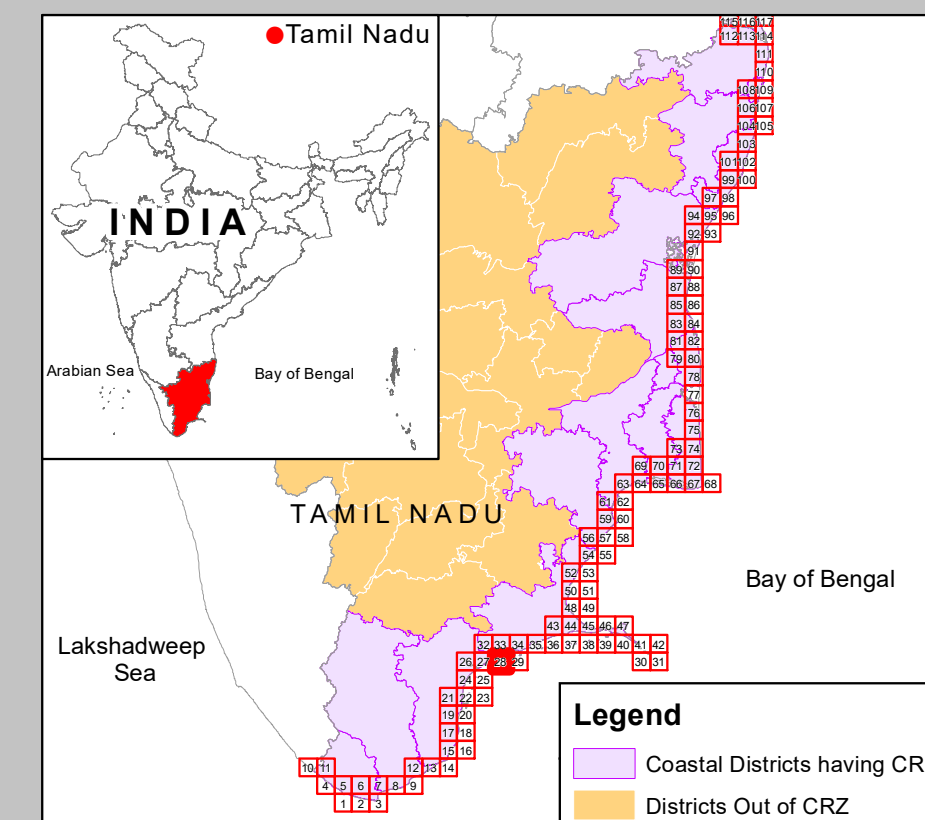
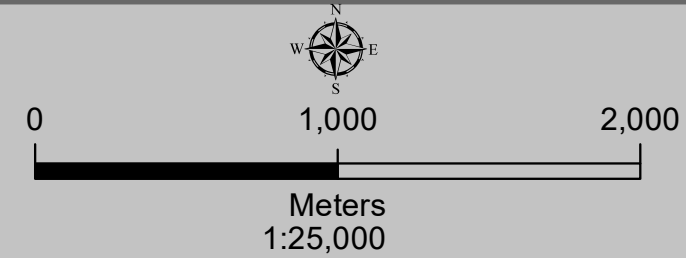
Thoothukudi & Ramanathapuram Districts

Sheet No: C 44 M 8 / SE

Edition: June, 2023

Projection :- UTM Datum :- WGS 1984

Map No. : TN 28



- ### Legend
- Lighthouse
 - Fish Landing Centre
 - Fishing Harbour
 - Fishing Port
 - Helipad
 - Health Center/Hospital
 - Multipurpose Evacuation Centre
 - Educational Institution
 - Road
 - Seawall
 - High Tide Line
 - Low Tide Line
 - Hazard Line
 - CRZ Boundary
 - Municipal/Urban Boundary
 - Taluk Boundary
 - District Boundary

- ### LANDUSE CATEGORIES ESAs
- Mangrove
 - Mudflat
 - Corals and Coral Reef
 - Sand Dune/Coastal Dune
 - Reserve Forest
 - Marine Protected Area
 - Salt Marsh
 - Seagrass bed
 - Turtle Nesting Ground
 - Nesting Grounds of Bird
 - Archaeological Importance and Heritage Site
 - Eco-Sensitive Zone

- ### OTHERS
- Agricultural Land
 - Habitation/Settlement
 - Tank/Pond/Lake
 - Saltpan
 - Aquaculture Pond
 - Port/Harbour
 - Breakwater/Jetty/Groyne
 - Rock Exposure
 - Saline Area Vegetated
 - Beach or Sandy Patch
 - Rocky Coast
 - Rocky Outcrop
 - Sand Bar/Barrier Island
 - Sand with Vegetation
 - Sand Dune/Coastal Dune (Beyond CRZ Boundary)
 - Mining Area/Dump
 - Road
 - Railway
 - Open/Vacant Land
 - Spit
 - Reclaimed Area
 - Intertidal Area
 - River/Stream/Canal/Drain

DATA SOURCE
 I) National Centre for Sustainable Coastal Management
 1) HTL, 2) LTL, 3) CRZ Regulation Line 4) ESAs 5) Infrastructure Facilities such as Lighthouse, Road, Breakwater/Jetty/ Groyne, Landuse, etc.,
 II) Survey of India
 1) Hazard Line
 III) Tamil Nadu Coastal Zone Management Authority
 1) Administrative Boundaries, Fish Landing Centre, Port Limit, etc.,
 2) Health Center/Hospital 3) Helipad 4) Multipurpose Evacuation Centre
 5) Educational Institution

ABBREVIATIONS
 CRZ : Coastal Regulation Zone
 NDZ : No Development Zone
 CVCA : Critically Vulnerable Coastal Areas

Updated During 2019 - 2022

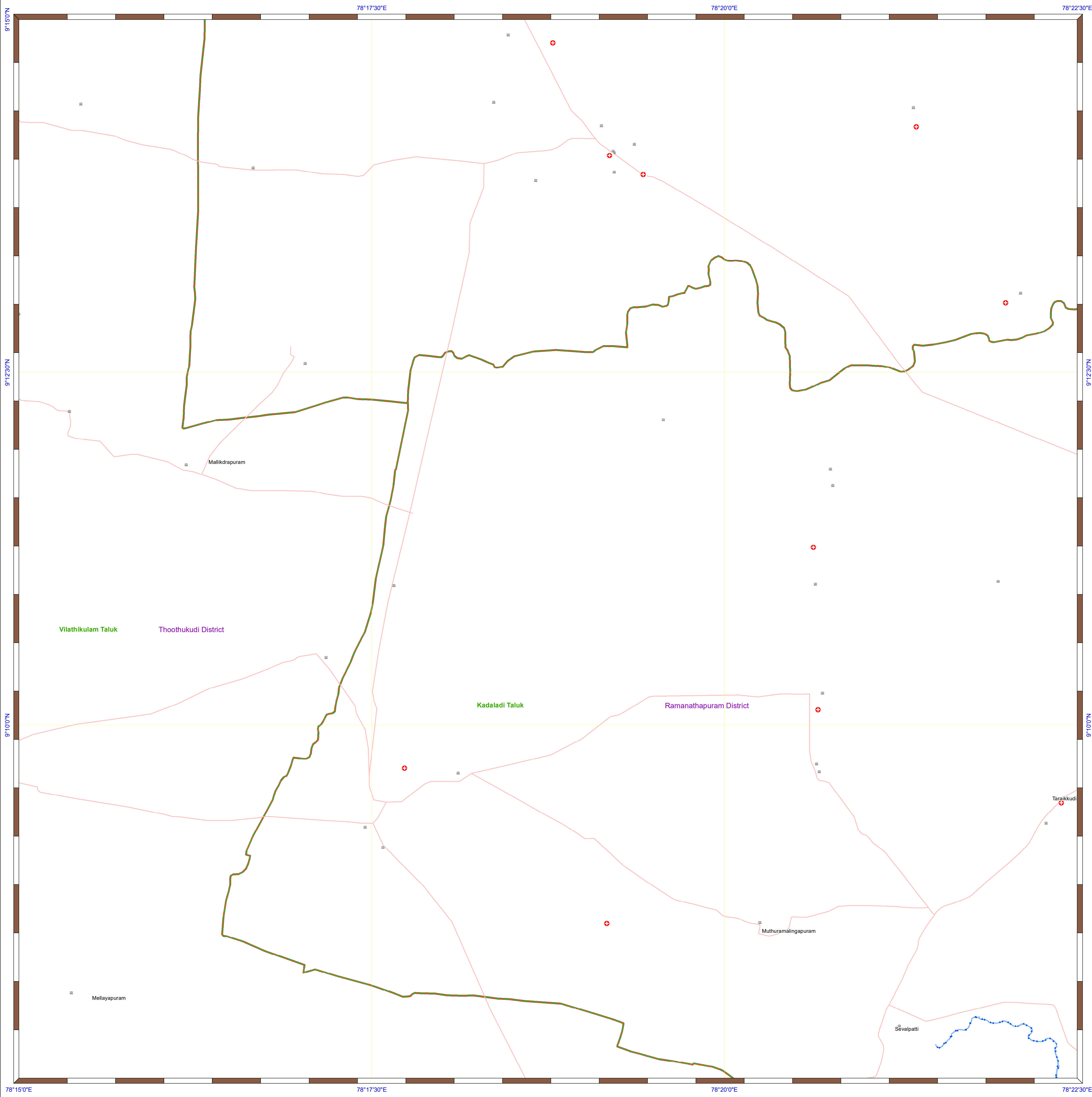
DRAFT COASTAL LANDUSE MAP PREPARED ALONG WITH DRAFT CZMP (AS PER CRZ NOTIFICATION, 2019)



National Centre for Sustainable Coastal Management
 (Ministry of Environment, Forest & Climate Change)
 Chennai - 600 025



Department of Environment and Climate Change
 Government of Tamil Nadu



DRAFT COASTAL LAND USE MAP TAMIL NADU

Thoothukudi & Ramanathapuram Districts

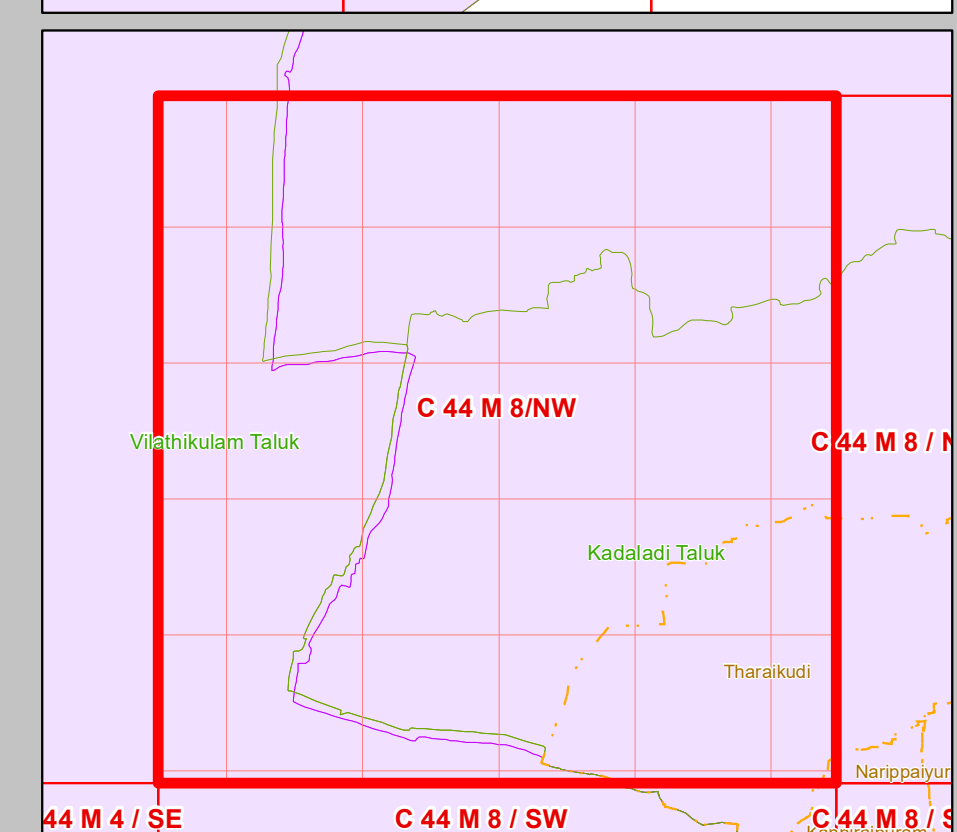
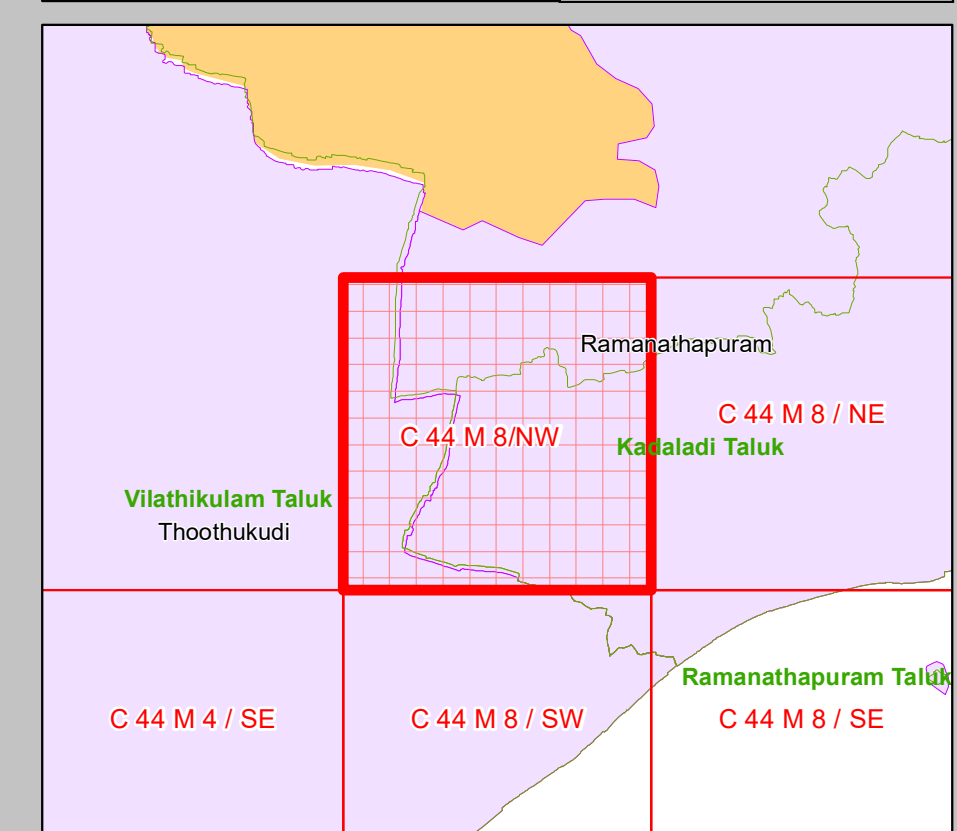
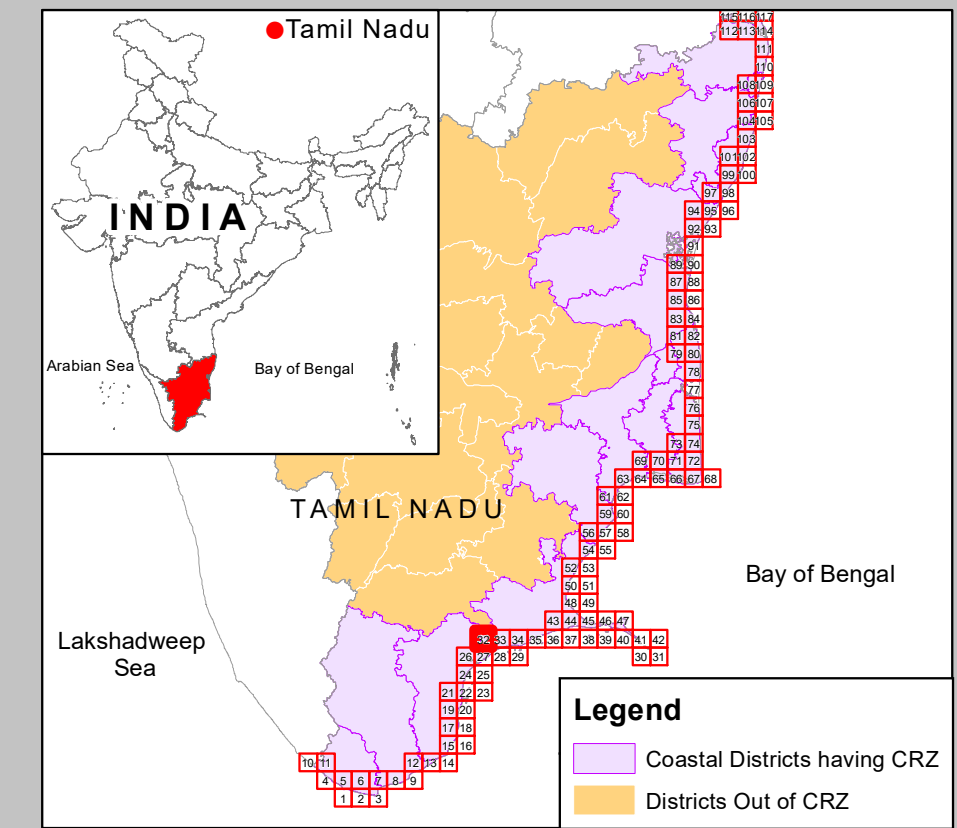
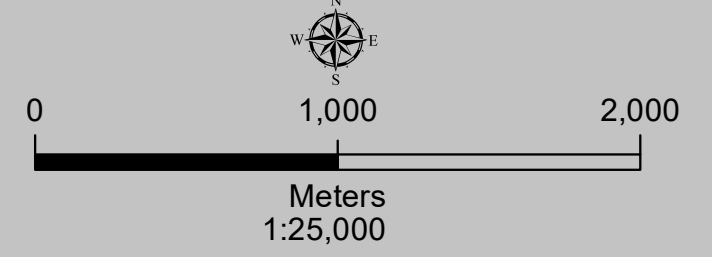
Sheet No: C 44 M 8/NW

Edition: June, 2023

Projection :- UTM

Datum :- WGS 1984

Map No. : TN 32



Legend

- Lighthouse
- Fish Landing Centre
- Fishing Harbour
- Fishing Port
- Helipad
- Health Center/Hospital
- Multipurpose Evacuation Centre
- Educational Institution
- Road
- Seawall
- High Tide Line
- Low Tide Line
- Hazard Line
- CRZ Boundary
- Municipal/Urban Boundary
- Taluk Boundary
- District Boundary

LANDUSE CATEGORIES ESAs

- Mangrove
- Mudflat
- Corals and Coral Reef
- Sand Dune/Coastal Dune
- Reserve Forest
- Marine Protected Area
- Salt Marsh
- Seagrass bed
- Turtle Nesting Ground
- Nesting Grounds of Bird
- Archaeological Importance and Heritage Site
- Eco-Sensitive Zone

OTHERS

- Agricultural Land
- Habitation/Settlement
- Tank/Pond/Lake
- Saltpan
- Aquaculture Pond
- Breakwater/Jetty/Groyne
- Port/Harbour
- Rock Exposure
- Saline Area Vegetated
- Beach or Sandy Patch
- Rocky Coast
- Rock Outcrop
- Sand Bar/Barrier Island
- Sand with Vegetation
- Sand Dune/Coastal Dune (Beyond CRZ Boundary)
- Mining Area/Dump
- Road
- Railway
- Open/Vacant Land
- Spit
- Reclaimed Area
- Intertidal Area
- River/Stream/Canal/Drain

DATA SOURCE
 I) National Centre for Sustainable Coastal Management
 1) HTL, 2) LTL, 3) CRZ Regulation Line 4) ESAs 5) Infrastructure Facilities such as Lighthouse, Road, Breakwater/Jetty/ Groyne, Landuse, etc.,
 II) Survey of India
 1) Hazard Line
 III) Tamil Nadu Coastal Zone Management Authority
 1) Administrative Boundaries, Fish Landing Centre, Port Limit, etc.
 2) Health Center/Hospital 3) Helipad 4) Multipurpose Evacuation Centre
 5) Educational Institution

ABBREVIATIONS
 CRZ : Coastal Regulation Zone
 NDZ : No Development Zone
 CVCA : Critically Vulnerable Coastal Areas

Updated During 2019 - 2022

DRAFT COASTAL LANDUSE MAP PREPARED ALONG WITH DRAFT CZMP (AS PER CRZ NOTIFICATION, 2019)

Prepared by



National Centre for Sustainable Coastal Management
 (Ministry of Environment, Forest & Climate Change)
 Chennai - 600 025



Department of Environment and Climate Change
 Government of Tamil Nadu